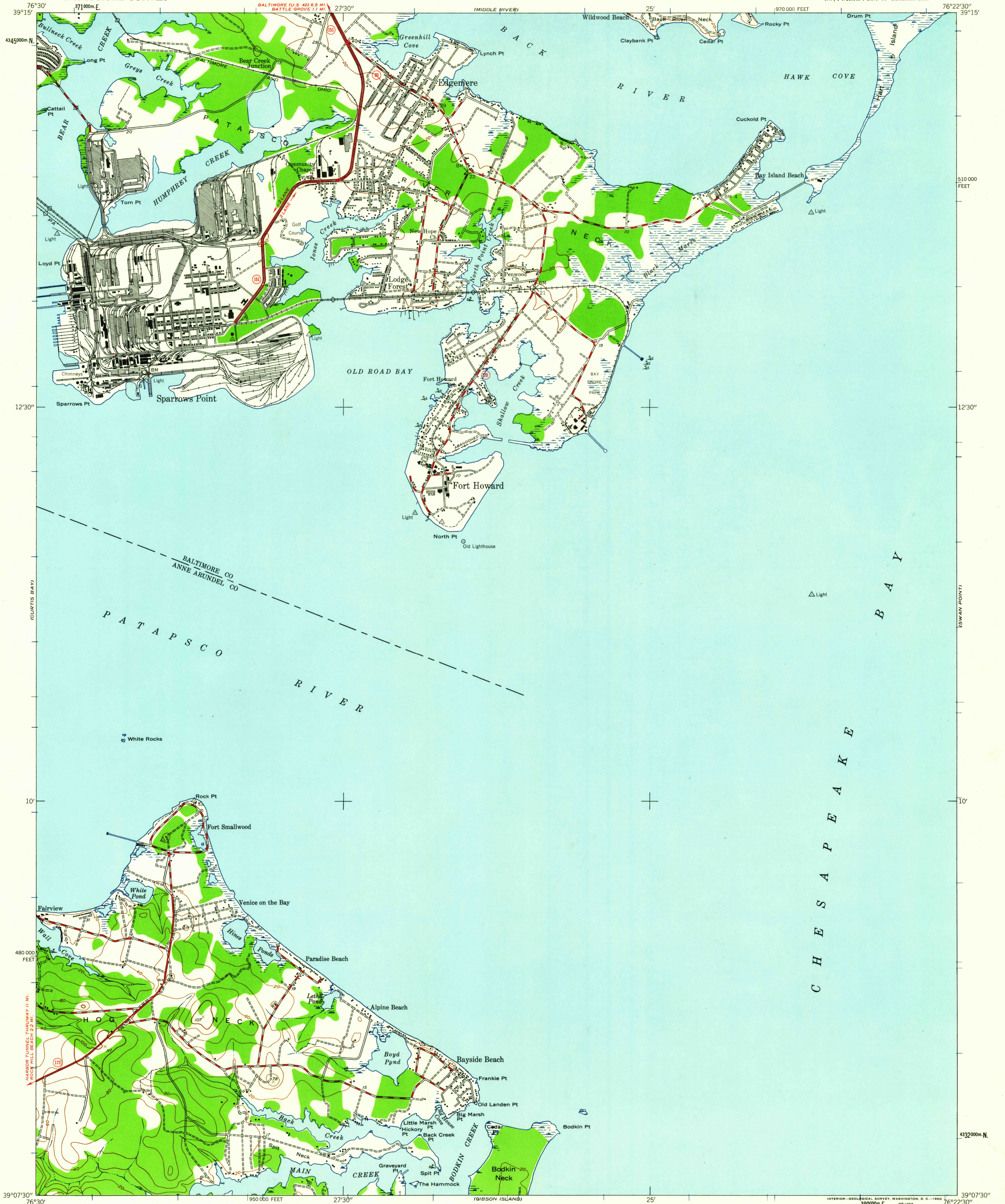


UNITED STATES  
DEPARTMENT OF THE INTERIOR  
GEOLOGICAL SURVEY

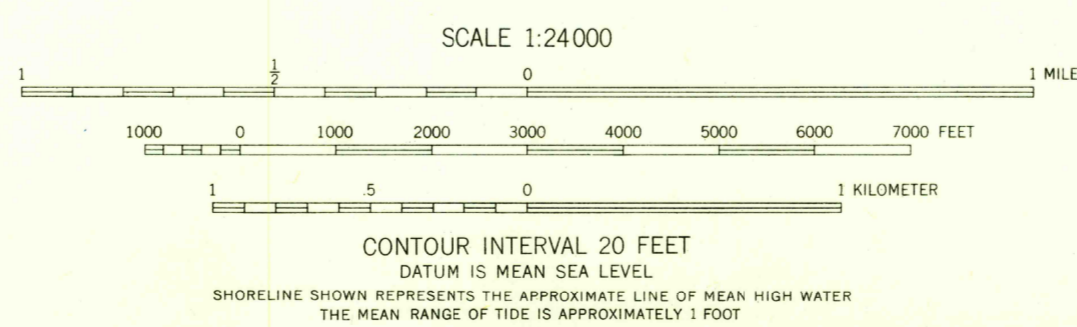
UNITED STATES  
DEPARTMENT OF THE ARMY  
CORPS OF ENGINEERS

SPARROWS POINT QUADRANGLE  
MARYLAND  
7.5 MINUTE SERIES (TOPOGRAPHIC)  
NW/4 NORTH POINT 15' QUADRANGLE

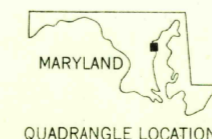


Mapped by the Army Map Service  
Published for civil use by the Geological Survey  
Control by USC&GS  
Topography from aerial photographs by photogrammetric methods  
and by planetable surveys 1944. Aerial photographs taken 1938 and 1944  
Polyconic projection. 1927 North American datum  
10,000-foot grid based on Maryland coordinate system  
1000-meter Universal Transverse Mercator grid ticks,  
zone 18, shown in blue

TRUE NORTH  
MAGNETIC NORTH  
APPROXIMATE MEAN  
DECLINATION, 1944



USGS  
Historical File  
Topographic Division



ROAD CLASSIFICATION  
Heavy-duty ——— Light-duty ———  
Medium-duty ——— Unimproved dirt ———  
○ State Route

SPARROWS POINT, MD.  
NW/4 NORTH POINT 15' QUADRANGLE  
N3907.5-W7622.5/7.5

1944

U.S.G.S.  
FILE COPY  
TOPOGRAPHIC DIVISION  
MAR 18 1950

1425