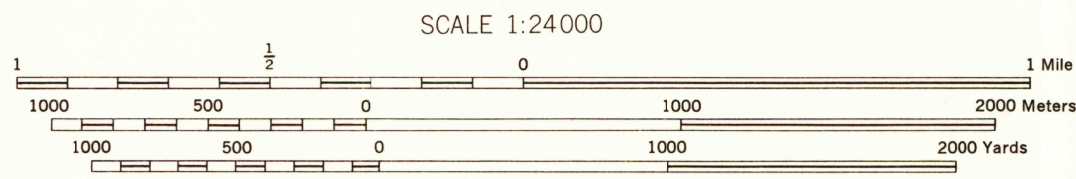
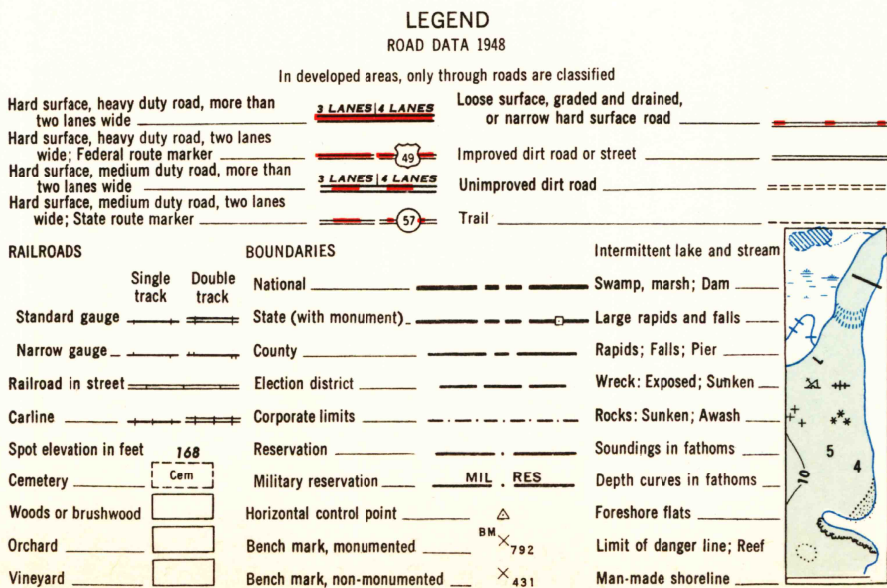


AMS 3, 1948

Prepared under the direction of the Chief of Engineers by the Army Map Service (AM), Corps of Engineers, Department of the Army, Washington, D. C. Compiled in 1948 from Maryland, 1:31,680, USC&GS, Sheet 5762 I NE, 1944; USC&GS Chart No. 572, 1947. Planimetric detail revised from aerial photography by photo-planimetric methods. Aerial photography April-May 1947. Horizontal and vertical control by USC&GS. Map field checked. This map complies with the national standard map accuracy requirements.



CONTOUR INTERVAL 20 FEET

DATUM IS MEAN SEA LEVEL

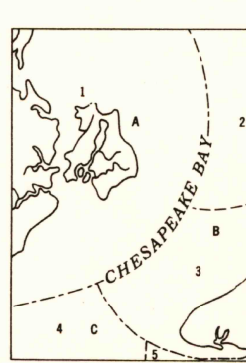
TRANSVERSE MERCATOR PROJECTION

1927 NORTH AMERICAN DATUM

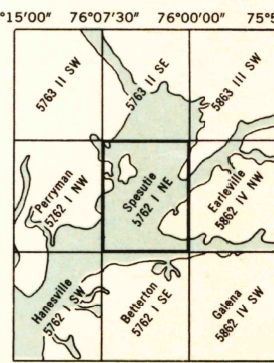
HYDROGRAPHIC DATUM: MEAN LOW WATER

REPRINTED FROM MILITARY EDITION FOR CIVIL USE 1949
SOLD AND DISTRIBUTED BY U. S. GEOLOGICAL SURVEY, WASHINGTON 25, D. C.

INDEX TO BOUNDARIES



INDEX TO ADJOINING SHEETS



A. Harford County
1. District No. 2, Halls Cross Roads
2. District No. 5, Northeast
3. District No. 1, Cecilton
4. District No. 3, Worton
5. District No. 2, Kennedyville

Sheet 5762 I NE falls within N 18-1.
AMS V833, 1:250,000

8°
TRUE NORTH
MAGNETIC NORTH
APPROXIMATE MEAN
DECLINATION, 1948

SPESUTIE, MARYLAND
N3922.5-W7600/7.5

LIBRARY
MAR 13 1967
U.S. GEOLOGICAL SURVEY