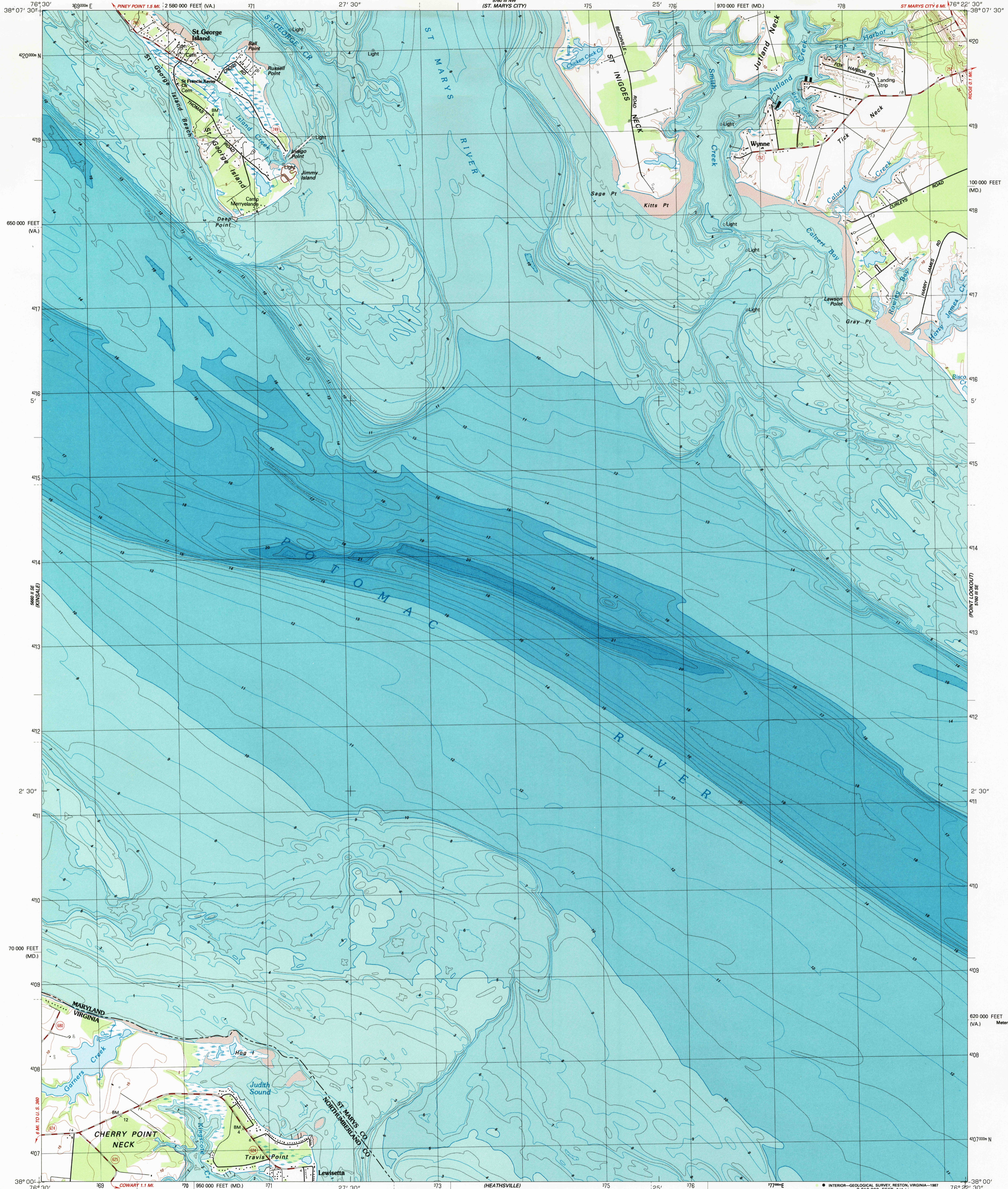
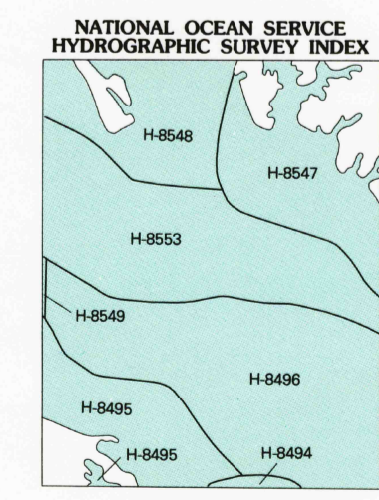
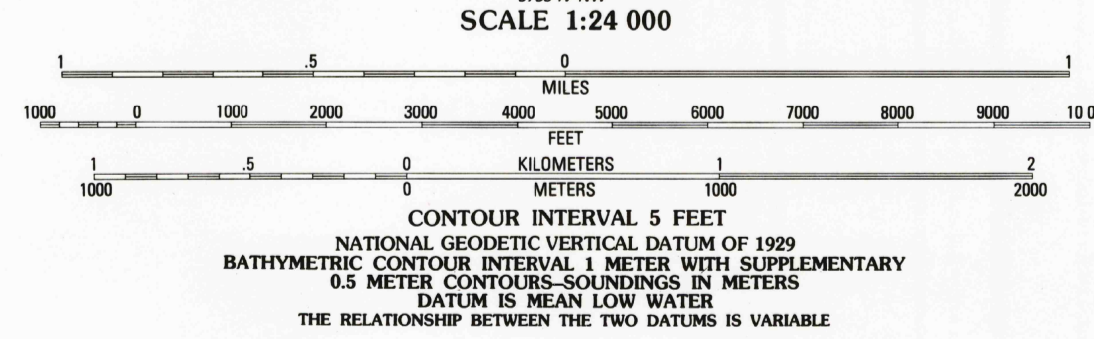
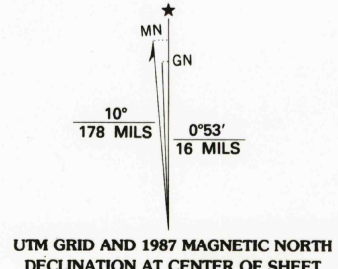
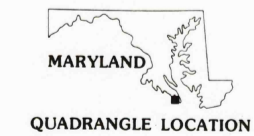


UNITED STATES
DEPARTMENT OF THE INTERIOR
GEOLOGICAL SURVEY

ST. GEORGE ISLAND QUADRANGLE
MARYLAND-VIRGINIA
7.5 MINUTE SERIES (TOPOGRAPHIC-BATHYMETRIC)



Produced by the United States Geological Survey
and the National Ocean Service
Control by USGS and NOS/NOAA
Topography by photogrammetric methods from aerial photographs
taken 1961. Field checked 1982. Map edited 1987
Supersedes Army Map Service map dated 1968
Bathymetry compiled by the National Ocean Service from tide-coordinated
hydrographic surveys. Soundings compiled from NOS chart 12233. This
information is not intended for navigational purposes
Mean low water (dotted) line and mean high water (heavy solid) line
compiled by NOS from tide-coordinated aerial photographs. Apparent
shoreline (outer edge of vegetation) shown by light solid line
Projection: Maryland coordinate system
(Lambert conformal conic)
10,000-foot grid ticks: Maryland coordinate system, south zone
1000-meter Universal Transverse Mercator grid, zone 18
To place on the predicted North American Datum 1983,
move the projection lines 9 meters south and
28 meters west as shown by dashed corner ticks



ROAD CLASSIFICATION
Primary highway, hard surface Light-duty road, hard or improved surface ...
Secondary highway, hard surface Unimproved road ...
Interstate Route U. S. Route State Route

ST. GEORGE ISLAND, MD.-VA.
38076-A4-TB-024
1987
DMA 5760 III SW-SERIES V83

BASE MAP COMPLIES WITH NATIONAL MAP ACCURACY STANDARDS
BATHYMETRIC SURVEY DATA COMPLIES WITH INTERNATIONAL HYDROGRAPHIC
ORGANIZATION (IHO) SPECIAL PUBLICATION 44 ACCURACY STANDARDS
AND/OR STANDARDS USED AT THE DATE OF THE SURVEY
FOR SALE BY U. S. GEOLOGICAL SURVEY, DENVER, COLORADO 80225 OR RESTON, VIRGINIA 22092
NATIONAL OCEAN SERVICE, ROCKVILLE, MARYLAND 20852
AND VIRGINIA DIVISION OF MINERAL RESOURCES, CHARLOTTESVILLE, VIRGINIA 22903
A FOLDER DESCRIBING TOPOGRAPHIC MAPS AND SYMBOLS IS AVAILABLE ON REQUEST

HYDROGRAPHIC SURVEY INFORMATION			
SURVEY NUMBER	SURVEY DATE	SURVEY SCALE	SURVEY LINE SPACING (NAUT. MILES)
H-8494	1959	1:10,000	02-05
H-8495	1959	1:10,000	01-06
H-8496	1959	1:20,000	03-10
H-8547	1959-60	1:10,000	03-10
H-8548	1960	1:10,000	02-07
H-8549	1960	1:20,000	10-20
H-8549	1960	1:10,000	01-05

