

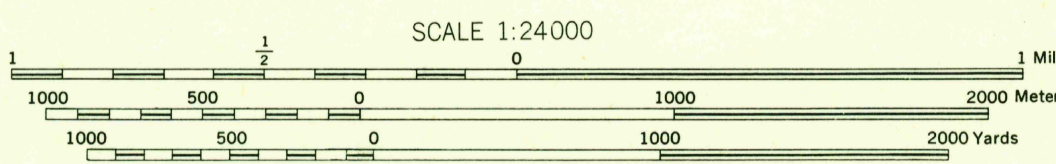
STRATFORD

SHEET 5660 III NE
A.M.S. SERIES V834



FILE COPY
Imprinted and collated

A.M.S. V834
First Edition (AMS 1), 1943; (AMS 2), 1946.
Prepared under the direction of the Chief of Engineers by the Army Map Service (AM), U. S. Army, Washington, D. C. Copied in 1946 from Virginia, 1:31,680, AMS, Sheet 5660 III NE, 1943. Original map compiled by USCGS; planimetry from aerial photography by photo-planimetric methods; topography by plane-table methods. Horizontal and vertical control by USC&GS. Map field checked, 1943. Scale changed and marginal data revised, 1946. This map complies with the national standard map accuracy requirements.



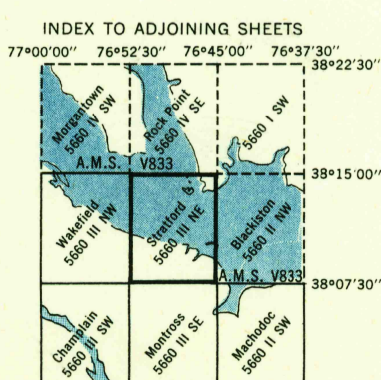
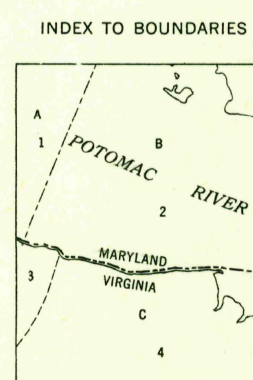
SCALE 1:24,000
CONTOUR INTERVAL 20 FEET
DATUM IS MEAN SEA LEVEL
POLYCONIC PROJECTION
1927 NORTH AMERICAN DATUM

REPRINTED FROM MILITARY EDITION FOR CIVIL USE 1952
FOR SALE BY U. S. GEOLOGICAL SURVEY, WASHINGTON 25, D. C.

LEGEND
ROAD DATA 1943

Hard surface, heavy duty road, more than two lanes wide	Loose surface, graded, dry-weather road
Hard surface, heavy duty road, two lanes wide; Federal route marker	Trail; Dirt road
Secondary, hard surface, all-weather road, two lanes wide; State route marker	Railroad in street; Carline in street
RAILROADS	UNDER CONSTRUCTION
Standard gauge	Single track
Narrow gauge	Double track
Single track carline	ABANDONED
Double track carline	Single track
BOUNDARIES	Double track
International	Mine
State	Triangulation station
County (with monument)	Bench mark
County subdivision	Reservation
Reservation	Military reservation
School; Church	Cemetery
Churchyard	Man-made shoreline
Intermittent lake	Intermittent stream
Dam	Rapids; Falls
Large rapids and falls	Swamp, marsh
Rocks awash at low tide	Wharf, pier
Man-made shoreline	

TRUE NORTH
MAGNETIC NORTH
APPROXIMATE MEAN DECLINATION, 1949



USGS
Historical File
Topographic Division

FILE COPY
Imprinted and collated

2095
Nov 26, 1952
STRATFORD, VA., MD.
N3807.5-W7645.17.5