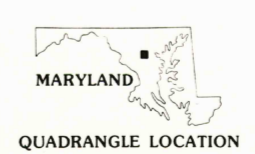

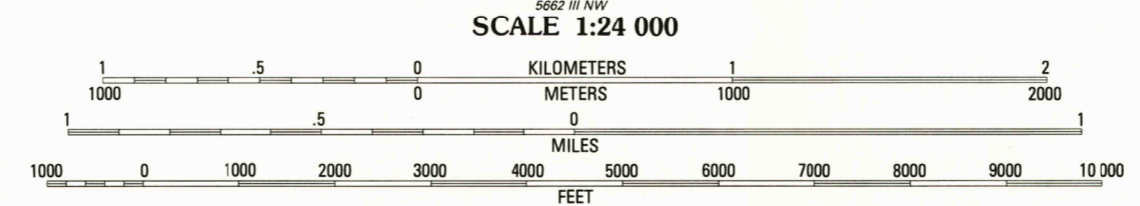
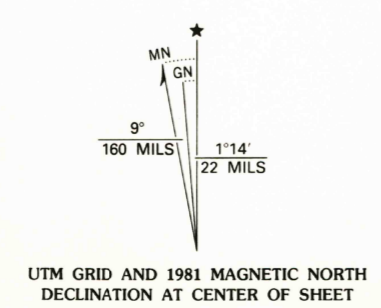




USGS MND HISTORICAL MAP
FEB 23 1989
REC'D FILE COPY

Produced by the Geological Survey
Orthophoto prepared from 1:58,000-scale color infrared photographs taken April 2, 1981. Photoimagery rectified by optical scanning which may produce double or mismatched images; use the mean of image positions for map point.
Projection and 1000-meter grid: Universal Transverse Mercator, zone 18. 10,000-foot grid ticks based on Maryland coordinate system.
1927 North American Datum
To place on the predicted North American Datum 1983 move the projection lines 8 meters south and 26 meters west as shown by dashed corner ticks.



This quadrangle area also covered by 1:24,000-scale Topographic map

SYKESVILLE, MD.
39076-C8-OQ-024
1981

THIS MAP COMPLIES WITH NATIONAL MAP ACCURACY STANDARDS
FOR SALE BY U. S. GEOLOGICAL SURVEY, RESTON, VIRGINIA 22092

DMA 5662 IV SW - SERIES V033