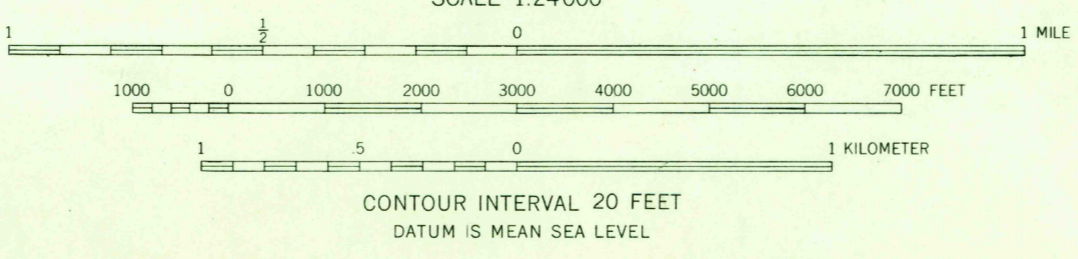
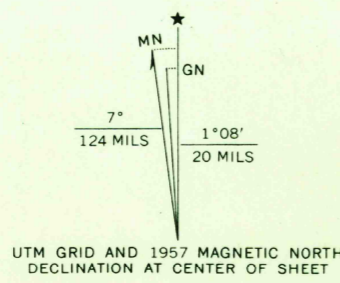
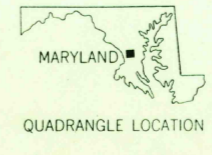


Mapped by the Army Map Service
Edited and published by the Geological Survey
Control by USGS, USC&GS, and WSSC
Culture and drainage in part compiled from aerial photographs
taken 1937, 1938, and 1943. Topography by planetable
surveys 1944. Culture revised by photogrammetric methods
by the Geological Survey 1956. Field check 1957
Polyconic projection. 1927 North American datum
10,000-foot grid based on Maryland coordinate system
1000-meter Universal Transverse Mercator grid ticks,
zone 18, shown in blue
Unchecked elevations are shown in brown



USGS
Historical File
Topographic Division

ROAD CLASSIFICATION
Heavy-duty ——— Light-duty ———
Medium-duty ——— Unimproved dirt - - - - -
U.S. Route State Route



UPPER MARLBORO, MD.
SE/4 UPPER MARLBORO 15' QUADRANGLE
N 3845—W 7645/7.5
1957
AMS 5661 IV SE—SERIES V833

THIS MAP COMPLIES WITH NATIONAL MAP ACCURACY STANDARDS
FOR SALE BY U. S. GEOLOGICAL SURVEY, WASHINGTON 25, D. C.
A FOLDER DESCRIBING TOPOGRAPHIC MAPS AND SYMBOLS IS AVAILABLE ON REQUEST