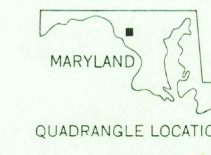
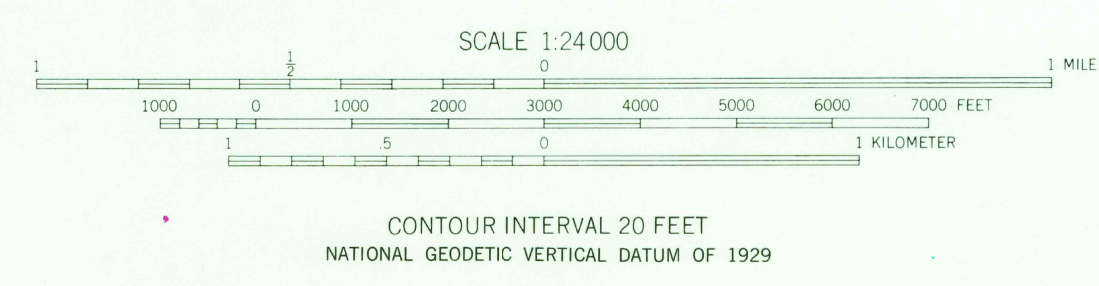
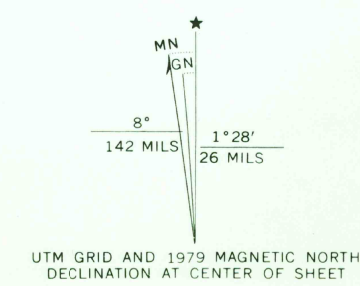


Mapped by Corps of Engineers, U.S. Army
Edited and published by the Geological Survey
Control by USGS and USACE
Topography from aerial photographs by stereophotogrammetric
methods. Aerial photographs taken 1943
Culture revised by the Geological Survey 1953
Polyconic projection, 1927 North American datum
10,000-foot grid based on Maryland coordinate system
1000-meter Universal Transverse Mercator grid ticks,
zone 18, shown in blue
To place on the predicted North American Datum 1983
move the projection lines 7 meters south and
25 meters west as shown by dashed corner ticks
Boundary lines shown in purple compiled from latest
information available from the controlling authority



ROAD CLASSIFICATION
Heavy-duty 4 LANE 6 LANE Light-duty
Medium-duty 4 LANE 6 LANE Unimproved dirt
U.S. Route Interstate Route State Route
USGS
Historical File
Topographic Division
WALKERSVILLE, MD.
N3922 5-W7715/7.5
1953
PHOTOREVISED 1979
DMA 5562 IV NE—SERIES V833

Revisions shown in purple compiled by the Geological Survey from aerial
photographs taken 1977 and other source data. This information
not field checked. Map edited 1979

FEB 25 1980

3150