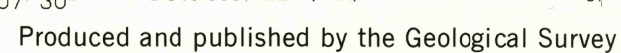


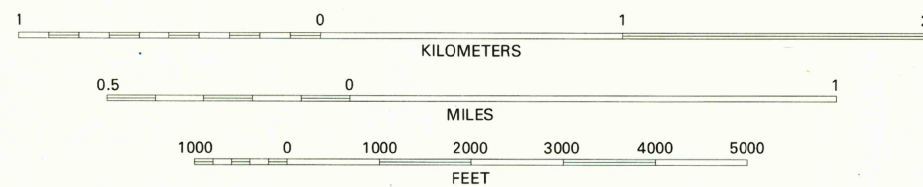
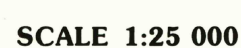
ASSAWOMAN BAY QUADRANGLE
MARYLAND-DELAWARE
7.5 MINUTE SERIES COLOR ORTHOPHOTOQUAD



Projection and 1000-meter grid, zone 18: Universal Transverse Mercator
10,000-foot grid ticks based on Maryland coordinate system and Delaware coordinate system. 1927 North American Datum

To place on the predicted North American Datum 1983
move the projection lines 8 meters south and
32 meters west as shown by dashed corner ticks
Photoimagery rectified by simple projection

Photoimagery rectified by simple projection



THIS MAP COMPLIES WITH NATIONAL MAP ACCURACY STANDARDS
FOR SALE BY U. S. GEOLOGICAL SURVEY, RESTON, VIRGINIA 22092



This quadrangle area also covered by topographic map

ASSAWOMAN BAY, MD.-DEL.
N3822.5-W7500/7.5

1980

DMA 5960 I NE-SERIES V033