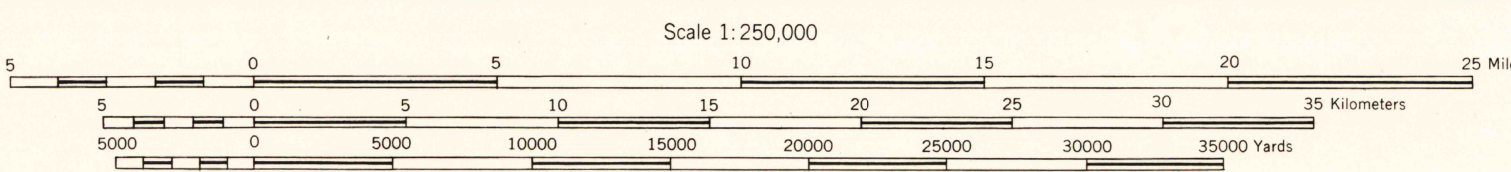




Prepared under the direction of the Chief of Engineers by the U. S. Army Map Service (AM), Corps of Engineers, Department of the Army, Washington, D. C. Compiled in 1946 from United States Quadrangles, 1:62,500, Corps of Engineers, and U. S. Geological Survey, 1900-1945. Army's Guide C.A. U. S. Department of Commerce, 1946; Rand McNally Commercial Atlas and Marketing Guide, 1946. Minor revisions from aerial photography dated 1937-44. Railroad data (except Maryland) and airfield data verified by state authorities. Control by U. S. Coast and Geodetic Survey. Universal Transverse Mercator Grid values revised, 1952.

100,000-foot grids based on Maryland Coordinate System, Pennsylvania Coordinate System, south zone, Virginia Coordinate System, north zone, and West Virginia Coordinate System, north zone. 10,000-meter Universal Transverse Mercator Grid ticks, zone 17, shown in blue.



1953 MAGNETIC DECLINATION FOR THIS SHEET VARIES FROM 4°30' WESTERLY FOR THE CENTER OF THE WEST EDGE TO 6°15' WESTERLY FOR THE CENTER OF THE EAST EDGE, MEAN ANNUAL CHANGE IS NEGLIGIBLE. FOR SALE BY U. S. GEOLOGICAL SURVEY, WASHINGTON 25, D. C.

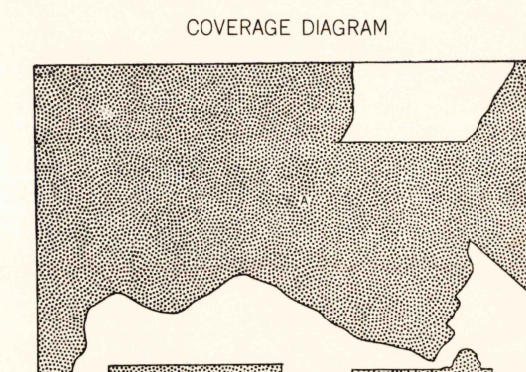
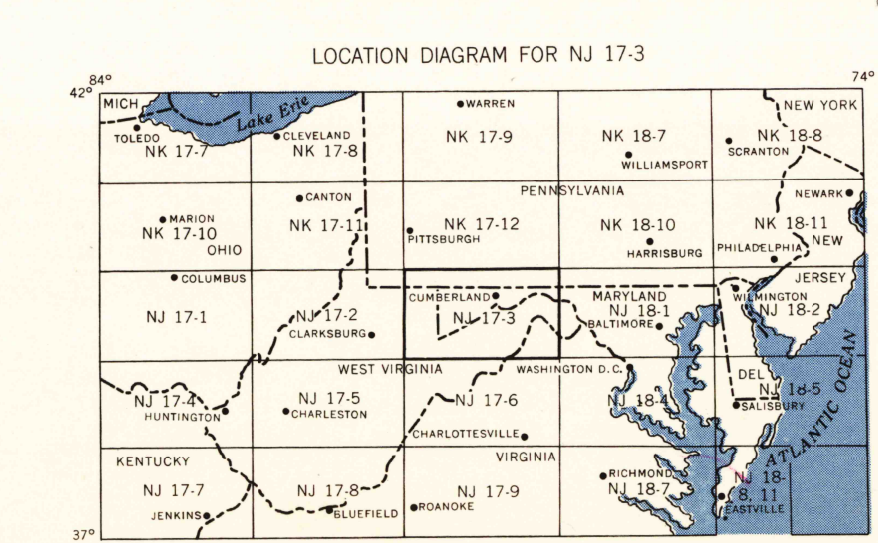
LEGEND ROAD DATA 1947. POPULATED PLACES: Small; Large built-up area; 500,000 or over; 100,000 to 500,000; 25,000 to 100,000; 5,000 to 25,000; 1,000 to 5,000; 1,000 or less. ROAD DATA 1947: Hard surface, heavy duty road; Hard surface, heavy duty road, more than two lanes wide; Hard surface, medium duty road, more than two lanes wide; Hard surface, medium duty road, two lanes wide; Loose surface, graded and drained road; Old Dominion; Dirt road; Trail; Stowell; Route markers: Federal; State. RAILROADS: Standard gauge; Single track; Multiple track; Woodland cover; Narrow gauge; Mine. BOUNDARIES: International; Principal navigation light; Falls; Rapids; Military airfield; Intermittent stream; State; Municipal or commercial airfield; Swamp, marsh; County; Municipal or commercial airfield; Park and reservation; Auxiliary airfield; Reef; Limit of danger line; Horizontal control point; Seaplane base; Rocks awash; Wharf, pier; Spot elevation in feet; Seaplane anchorage; Foreshore flats.

INDEX TO BOUNDARIES. A grid showing the location of the map sheet within a larger regional context. Includes a list of Virginia and West Virginia counties: Virginia Counties: 1. Clark, 2. Warren, 3. Shenandoah, 4. Frederick, 5. Winchester (Free city), 6. Harrison, 7. Berkeley, 8. Morgan, 9. Mineral, 10. Albemarle, 11. Hardy, 12. Grant, 13. Tucker, 14. Randolph, 15. Barbour, 16. Taylor, 17. Marion, 18. Monongalia, 19. Preston, 20. Garrett, 21. Allegany, 22. Washington, 23. Franklin, 24. Fulton, 25. Bedford, 26. Shenandoah, 27. Fayette, 28. Greenbrier, 29. Washington, 30. Hancock, 31. Adams.

USGS Historical File Topographic Division

U.S.G.S. FILE COPY TOPOGRAPHIC DIVISION

PRINTED BY U.S. ARMY MAP SERVICE, CORPS OF ENGINEERS, 3-57 91261



U.S.G.S. FILE COPY TOPOGRAPHIC DIVISION

Apr. 8, 1957 Reprinted by G.M.S. for G.S. CUMBERLAND, UNITED STATES 3500 COPIES