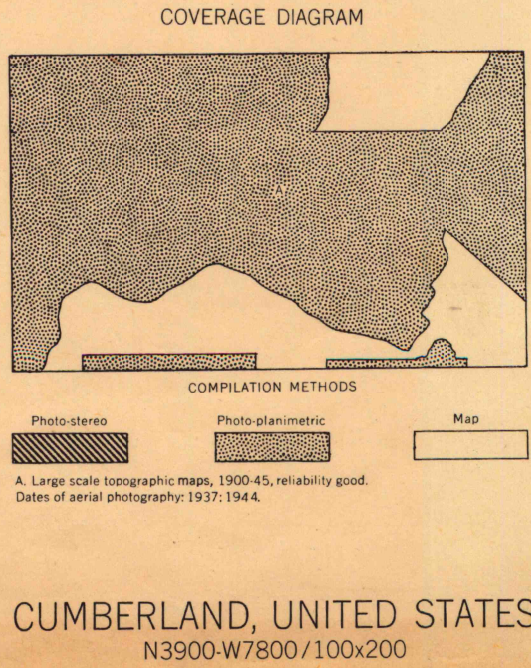
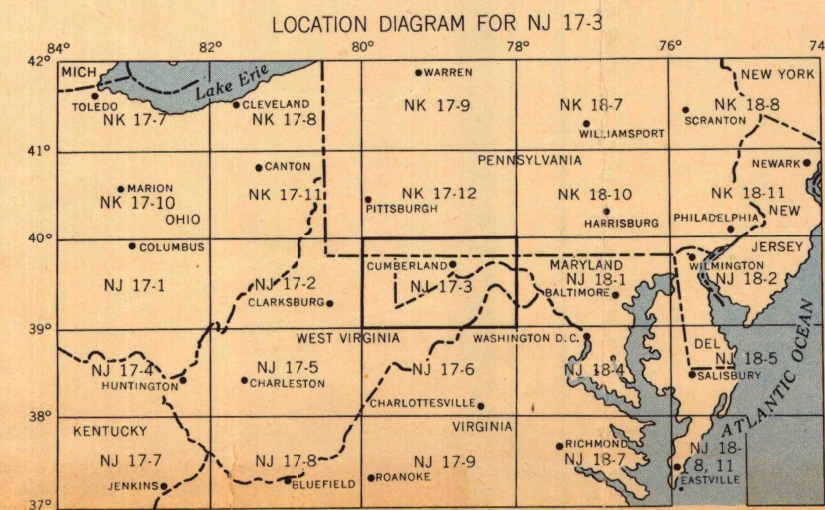
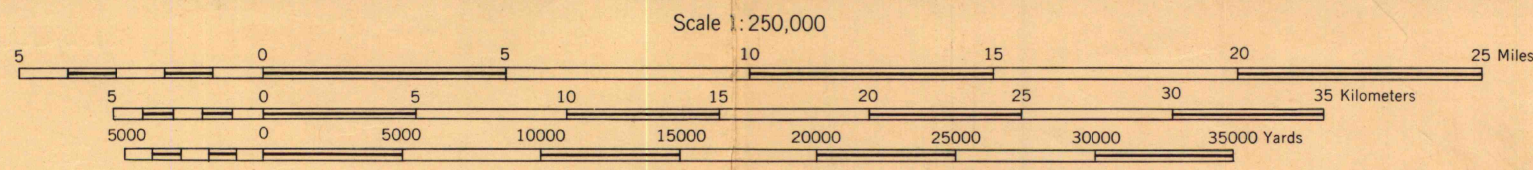
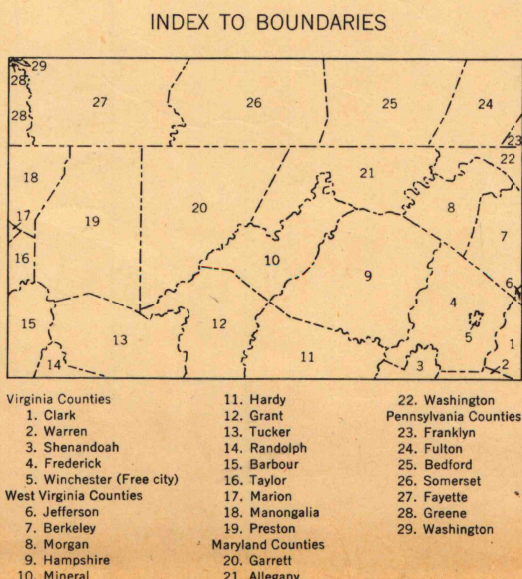
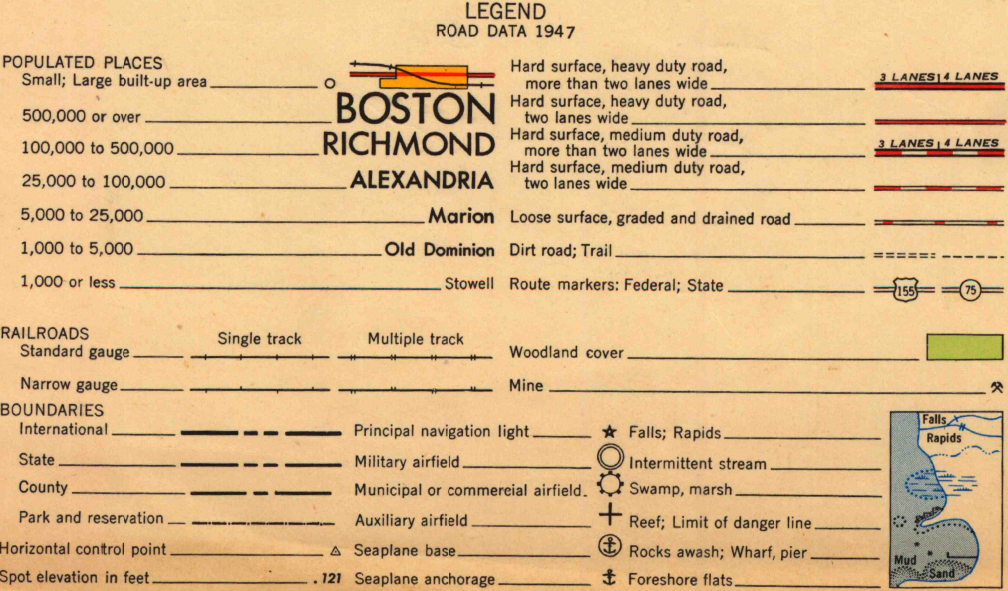


A.M.S. V501

AMS 1, 1946

Prepared under the direction of the Chief of Engineers by the Army Map Service (AMS), Corps of Engineers, Department of the Army, Washington, D. C. Compiled in 1946 from United States Quadrangles, 1:62,500, Corps of Engineers, and U. S. Geological Survey, 1900-1945; Airman's Guide, C.A.A., U. S. Department of Commerce, 1946; Rand McNally Commercial Atlas and Marketing Guide, 1946; Intelligence Data, 1946. Minor revisions from aerial photography dated 1937-44. Railroad data (except Maryland), road and airfield data verified by state authorities. Control by U. S. Coast and Geodetic Survey.



3700  
s250  
.U56  
COPY