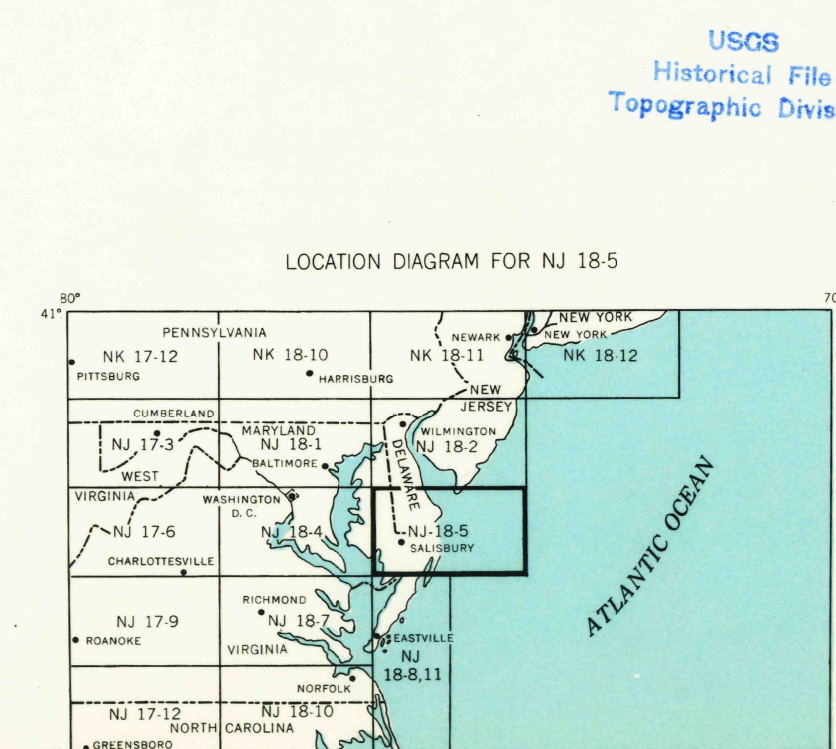
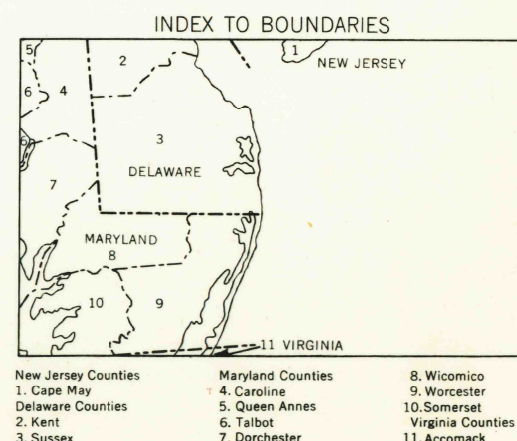
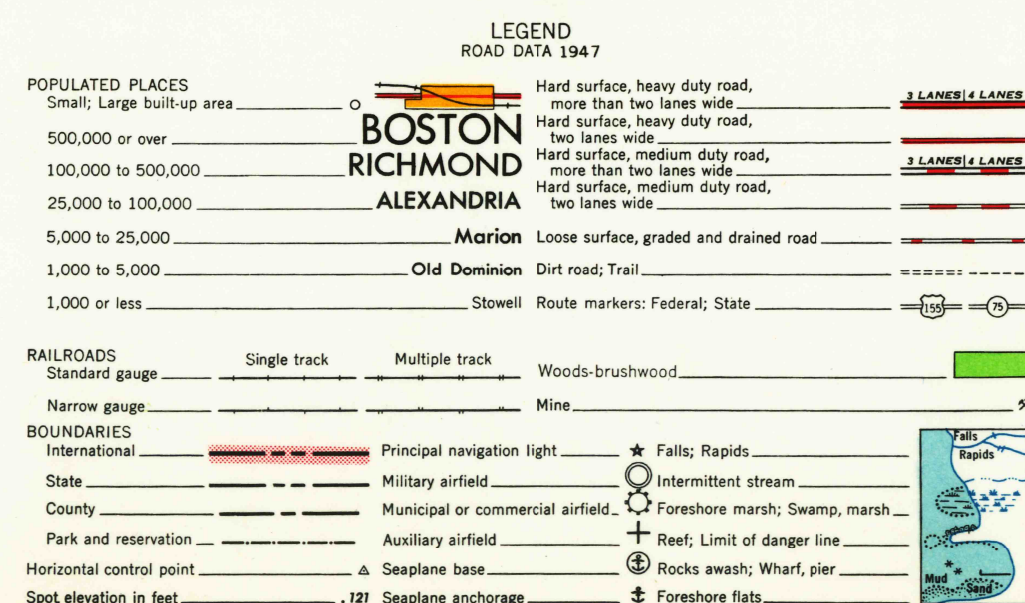


Prepared under the direction of the Chief of Engineers by the Army Map Service (AM), U. S. Army, Washington, D. C. Compiled in 1946 from United States Quadrangles 1:25,000, 1:31,680, and 1:62,500, Corps of Engineers and U. S. Geological Survey, 1937-44; USGS Charts, 1937-45; Airman's Guide, Civil Aeronautics Authority, 1946; Road data verified by state authorities, 1947. Control by U. S. Coast and Geodetic Survey.



USGS
Historical File
Topographic Division

SALISBURY, MARYLAND; DELAWARE

USGS
Historical File
Topographic Division

2060