


Advance sheet.
Subject to correction.

(Rockville)

(Laurel)

(Relie)



THIS AREA IS SHOWN ON THE MAP OF
WASHINGTON AND VICINITY
SURVEYED IN 1913-1915, SCALE 1:31680

(Washington and vicinity 31680)

(Owensville)

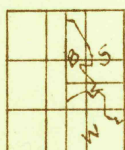
50'

38°45'

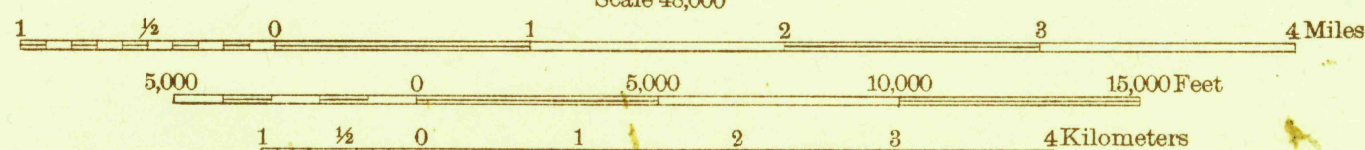
(Prince Frederick)

(Brandywine)

Albert Pike, Division Engineer
Topography by J.E. Blackburn, C.S. Wells,
S. Sabas, and David Landen.
Control by U. S. Geological Survey and
U. S. Coast and Geodetic Survey
Surveyed in 1933-1934



APPROXIMATE MEAN
DECLINATION, 1939



Contour interval 20 feet
Datum is mean sea level

USGS
Historical File
Topographic Division

Polyconic projection. North American datum

UPPER MARLBORO, MD.-DC.