

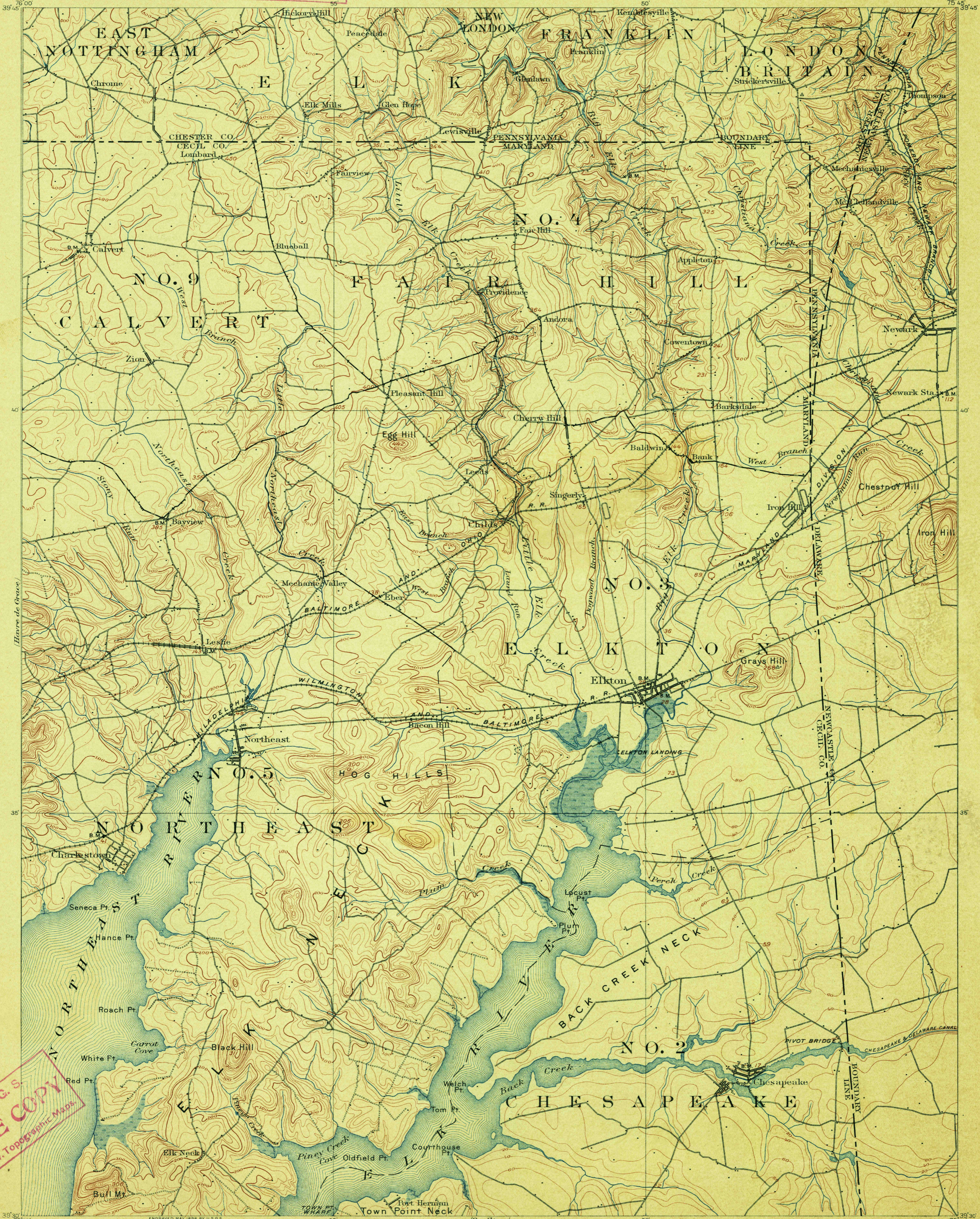
U. S. G. S.
FILE COPY
Ed. Div. Topographic Maps.

TOPOGRAPHIC SHEET

STATE OF MARYLAND
WM. BULLOCK CLARK
STATE GEOLOGIST

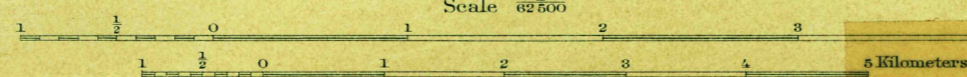

MARYLAND - DELAWARE - PENNSYLVANIA
ELKTON QUADRANGLE

U.S. GEOLOGICAL SURVEY
CHARLES D. WALCOTT, DIRECTOR



U. S. G. S.
FILE COPY
Ed. Div. Topographic Maps.

H.M. Wilson, Geographer in charge.
Triangulation by U.S. Coast and Geodetic Survey and H.S. Wallace.
Shore line by U.S. Coast and Geodetic Survey.
Topography by H.S. Wallace, J.W. Thom and Albert Pike.
Surveyed in 1896 in cooperation with the States of Maryland and Pennsylvania.



Scale 1:25,000
Contour interval 20 feet.
Datum is mean sea level.

USGS
Historical File
Topographic Division

U.S. Geological Survey,
AUG 31 1900
Ed. Div. Topographic Maps.

Elkton, MD-DEL.