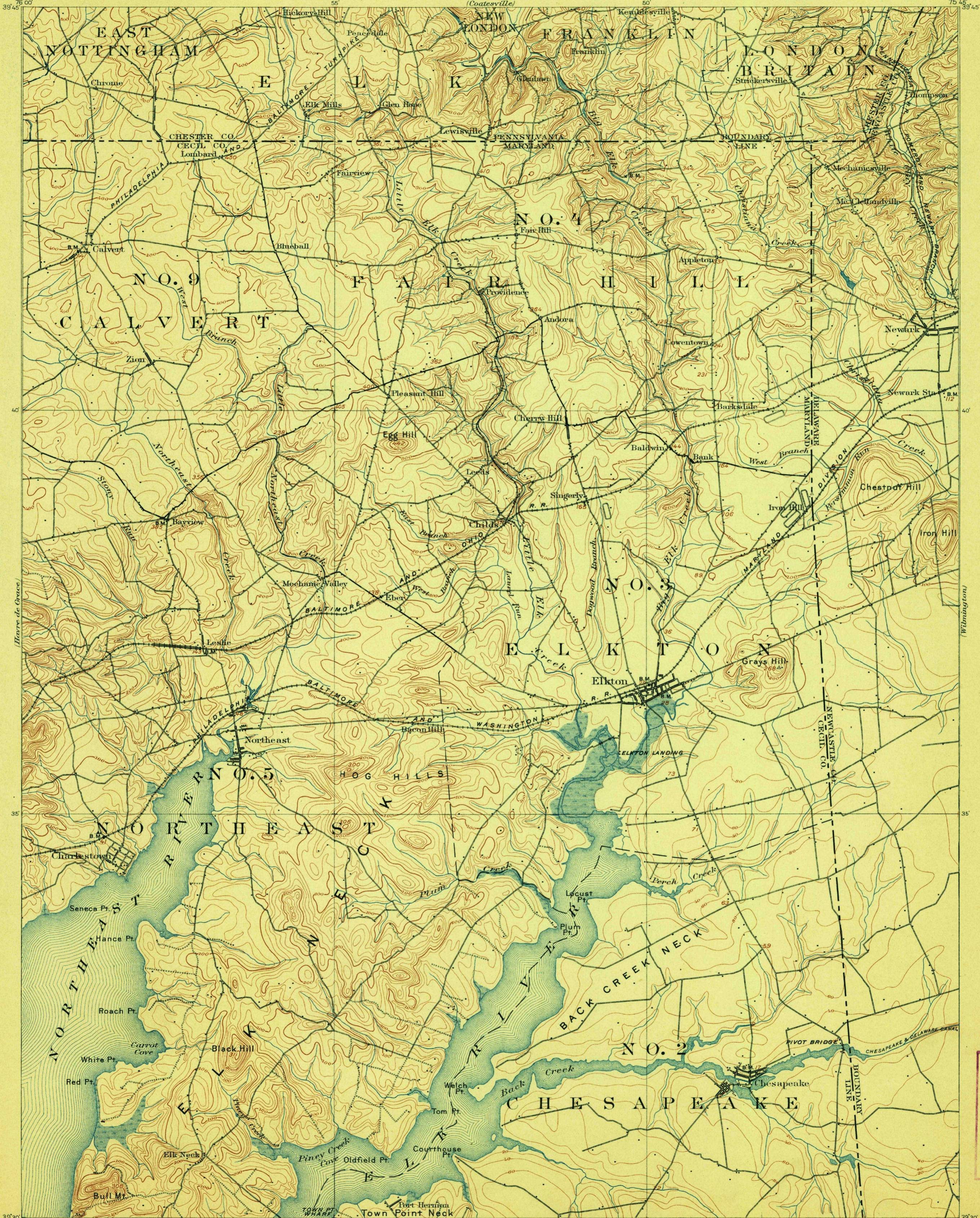


TOPOGRAPHY

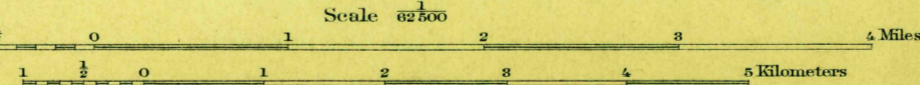

STATE OF MARYLAND
WM. BULLOCK CLARK
STATE GEOLOGIST
(Coatesville)

MARYLAND - DELAWARE - PENNSYLVANIA
ELKTON QUADRANGLE

U.S. GEOLOGICAL SURVEY
CHARLES D. WALCOTT, DIRECTOR



ENGRAVED MAY 1898 BY U.S.G.S.
H.M. Wilson, Geographer in charge.
Triangulation by U.S. Coast and Geodetic Survey and H.S. Wallace.
Shore line by U.S. Coast and Geodetic Survey.
Topography by H.S. Wallace, J.W. Thom and Albert Pike.
Surveyed in 1896 in cooperation with the States of Maryland and Pennsylvania.



Contour interval 20 feet.
Datum is mean sea level.

USGS
Historical File
Topographic Division

Edition of Aug. 1900, reprinted July 1906.
ELKTON, MD.-DEL.-PA.

U.S. Geological Survey,
AUG 31 1906
Div. Topographic Maps

U.S.G.S.
FILE COPY
Ed. Div. Topographic Maps

2100