
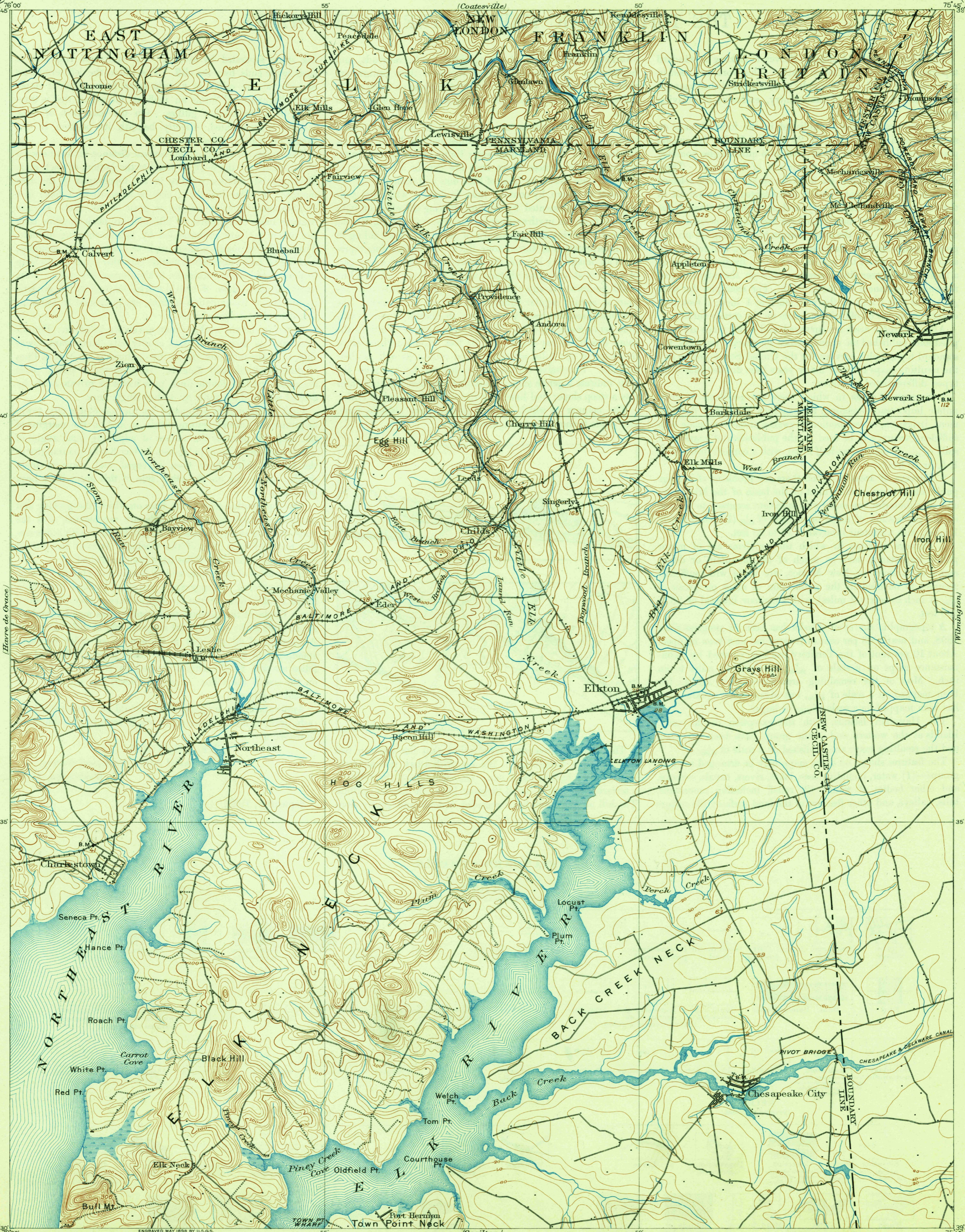



U. S. G. S.
FILE COPY
Inspection and Editing

U. S. G. S.
FILE COPY
Inspection and Editing



H.M. Wilson, Geographer in charge.
Triangulation by U.S. Coast and Geodetic Survey and H.S. Wallace.
Shore line by U.S. Coast and Geodetic Survey.
Topography by H.S. Wallace, J.W. Thom and Albert Pike.
Surveyed in 1896 in cooperation with the States of Maryland and Pennsylvania.

U. S. G. S.
FILE COPY
Inspection and Editing



USGS
Historical File
Topographic Division

Edition of Aug. 1900, reprinted 1932.
Polyconic projection, North American datum

ELKTON, MD-DEL-PA.

APR 21 1932 (3130)

3130