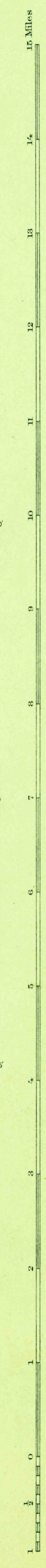
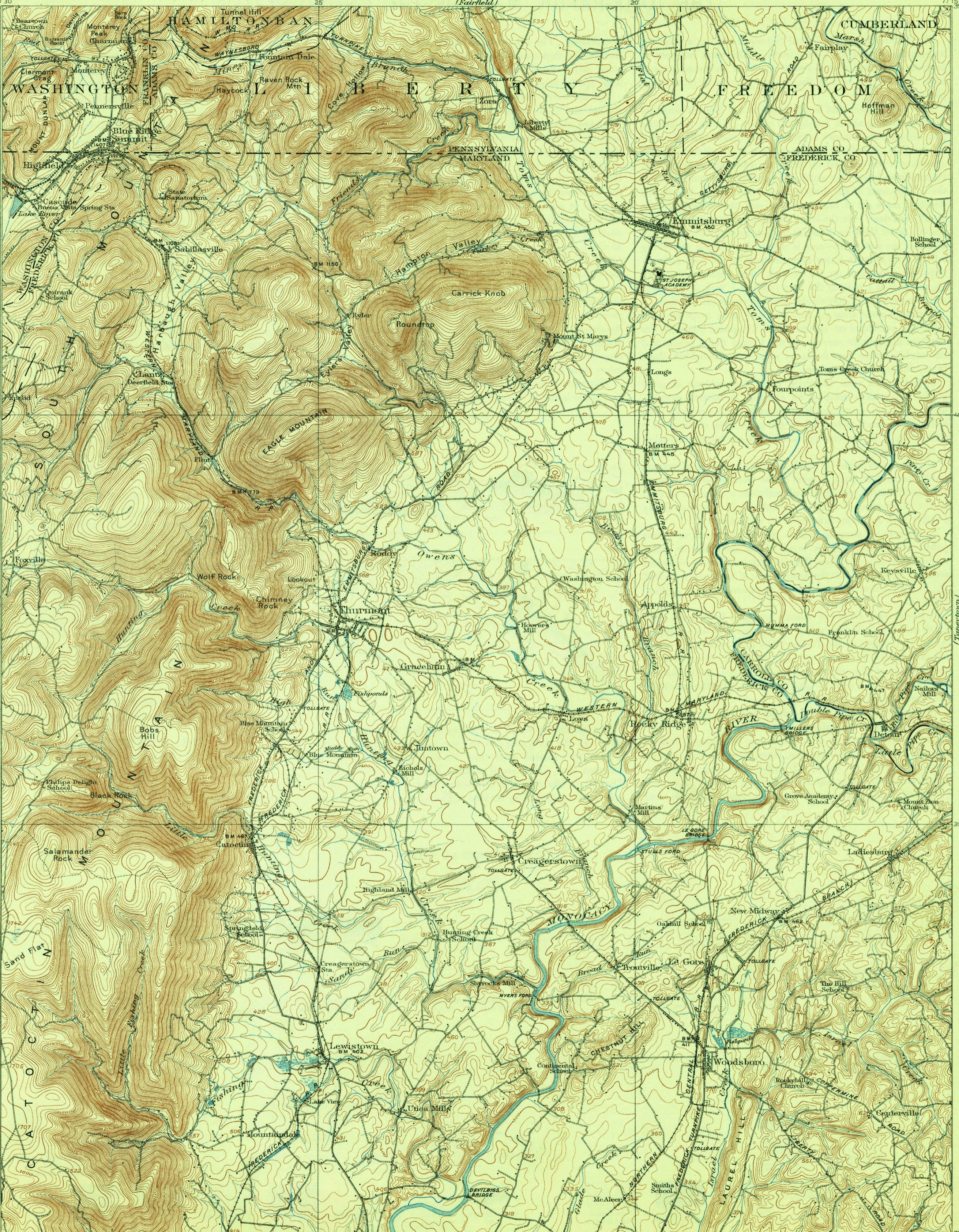
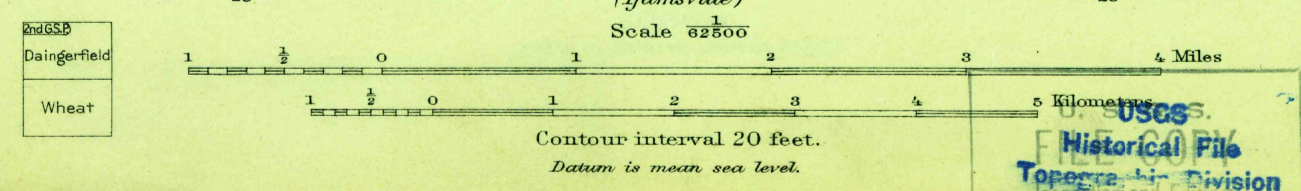


U. S. G. S.
FILE COPY
Inspection and Editing.



ENGRAVED DEC. 1910 BY U.S.G.S.
R. B. Marshall, Chief Geographer.
Frank Sutton, Geographer in charge.
Topography by J. H. Wheat, J. S. B. Daingerfield, and
Second Geological Survey of Pennsylvania (A. E. Lehman).
Control by Geo. T. Hawkins, F. J. McMaugh,
C. H. Semper, and J. M. Harris.
Surveyed in 1908-1909.
SURVEYED IN COOPERATION WITH THE STATES OF MARYLAND AND PENNSYLVANIA.



Edition of Mar. 1911, reprinted 1924.
Polyconic projection, North American datum.
NOV 4 1924 (6050)
EMMITSBURG, MD. PA.