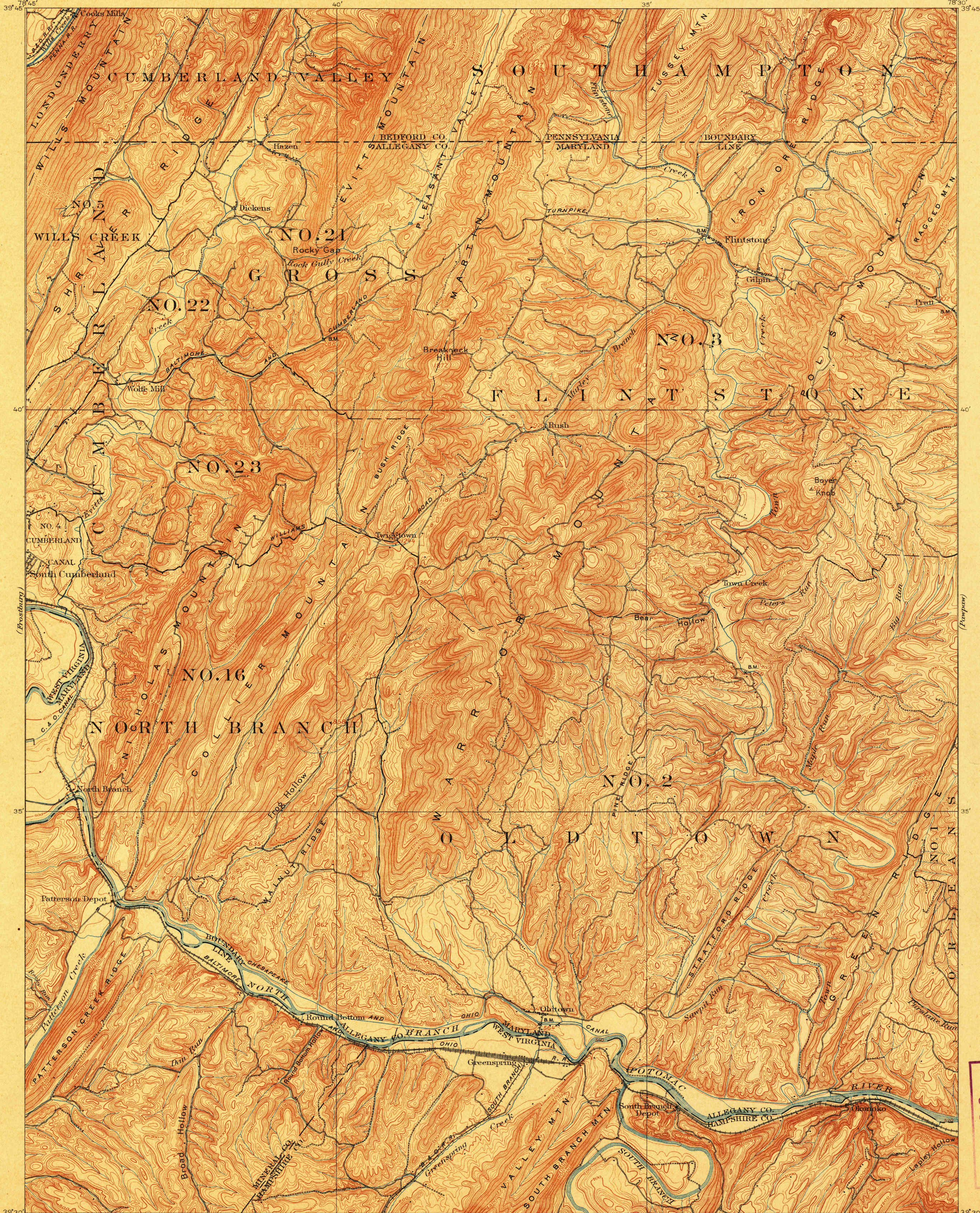


TOPOGRAPHY

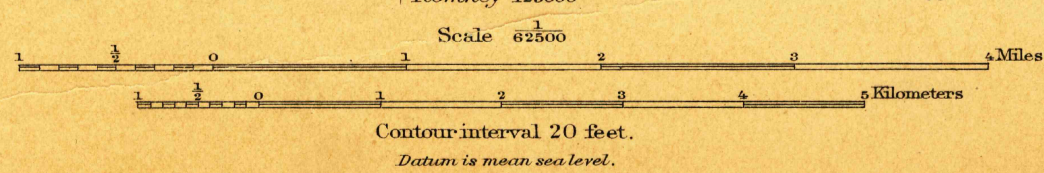

STATE OF MARYLAND
WILLIAM BULLOCK CLARK
STATE GEOLOGIST

MARYLAND-WEST VIRGINIA-PENNSYLVANIA
FLINTSTONE QUADRANGLE

U.S. GEOLOGICAL SURVEY
CHARLES D. WALCOTT, DIRECTOR



(Romney) 125000
H.M. Wilson, Geographer in charge.
Triangulation by Geo. T. Hawkins.
Topography by J.H. Jennings and W. Carvel Hall.
Surveyed in 1898, in cooperation with the States of
Maryland and Pennsylvania.



USGS
Historical File
Topographic Division

FLINTSTONE, MD.-W.VA.-PA.

U.S. Geological Survey,
NOV 30 1905 2089
Ed. Div. Topographic Maps.

U. S. G. S.
FILE COPY
Ed. Div. Topographic Maps.