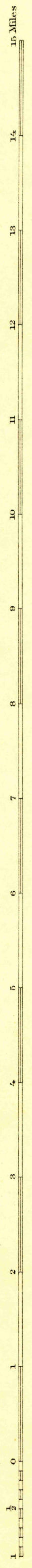
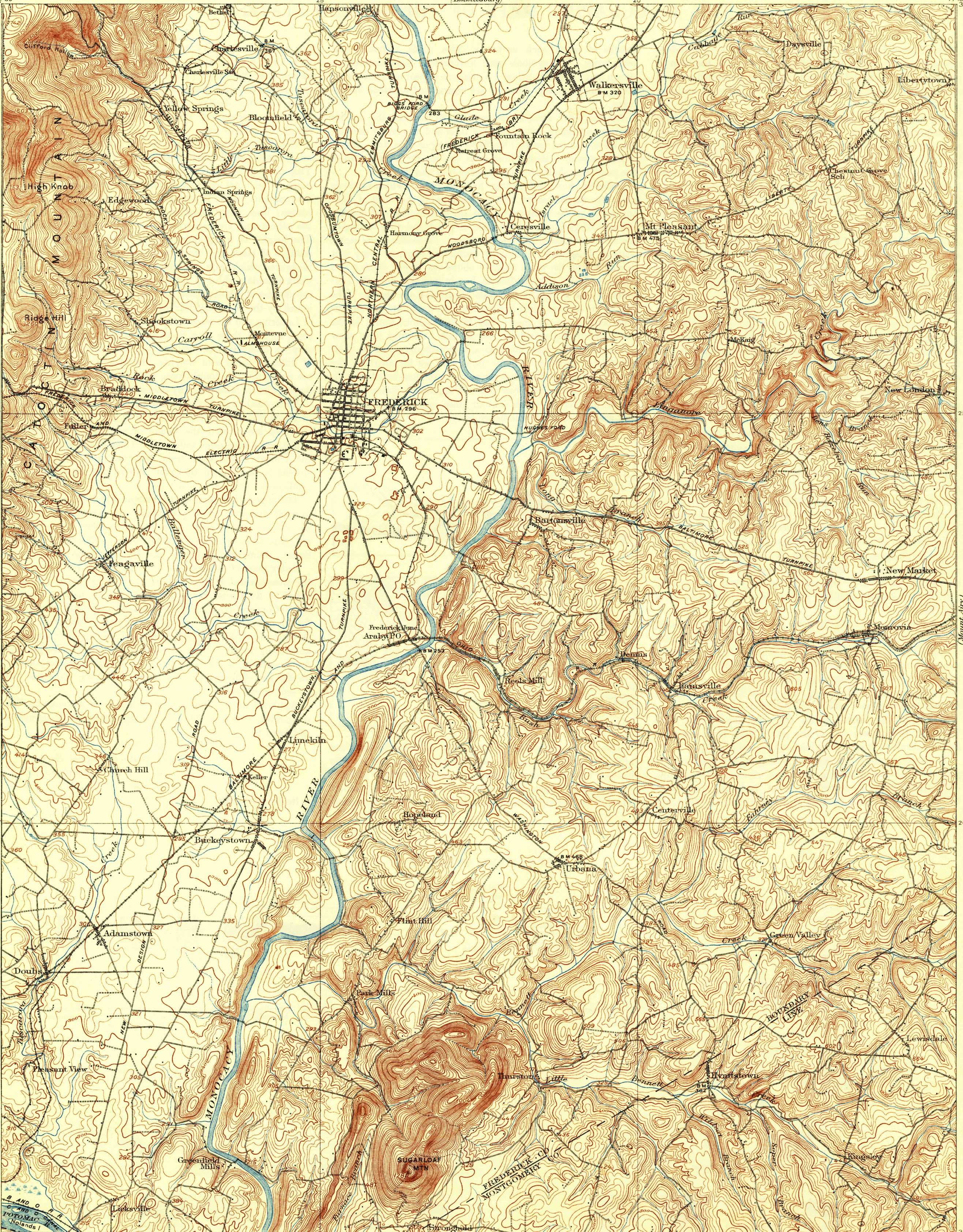


U. S. G. S.  
FILE COPY  
Inspection and Editing.

DEPARTMENT OF THE INTERIOR  
U.S. GEOLOGICAL SURVEY

STATE OF MARYLAND  
REPRESENTED BY THE  
GEOLOGICAL SURVEY  
(Emmitsburg)


MARYLAND  
FREDERICK QUADRANGLE



USGS Library  
Reston, VA.  
Topo Archive

Frank Sutton, Geographer in charge.  
Topography by W. Carvel Hall and L.C. Fletcher.  
Control by Coast and Geodetic Survey and C.B. Kendall.  
Surveyed in 1907.

APPROXIMATE MEAN  
DECLINATION 1907.



Contour interval 20 feet.  
Datum is mean sea level.

USGS  
Historical File  
Topographic Division

Edition of Feb. 1909, reprinted 1931  
Polyconic projection, North American datum

FREDERICK, MD.  
OCT 19 1931 (2000)