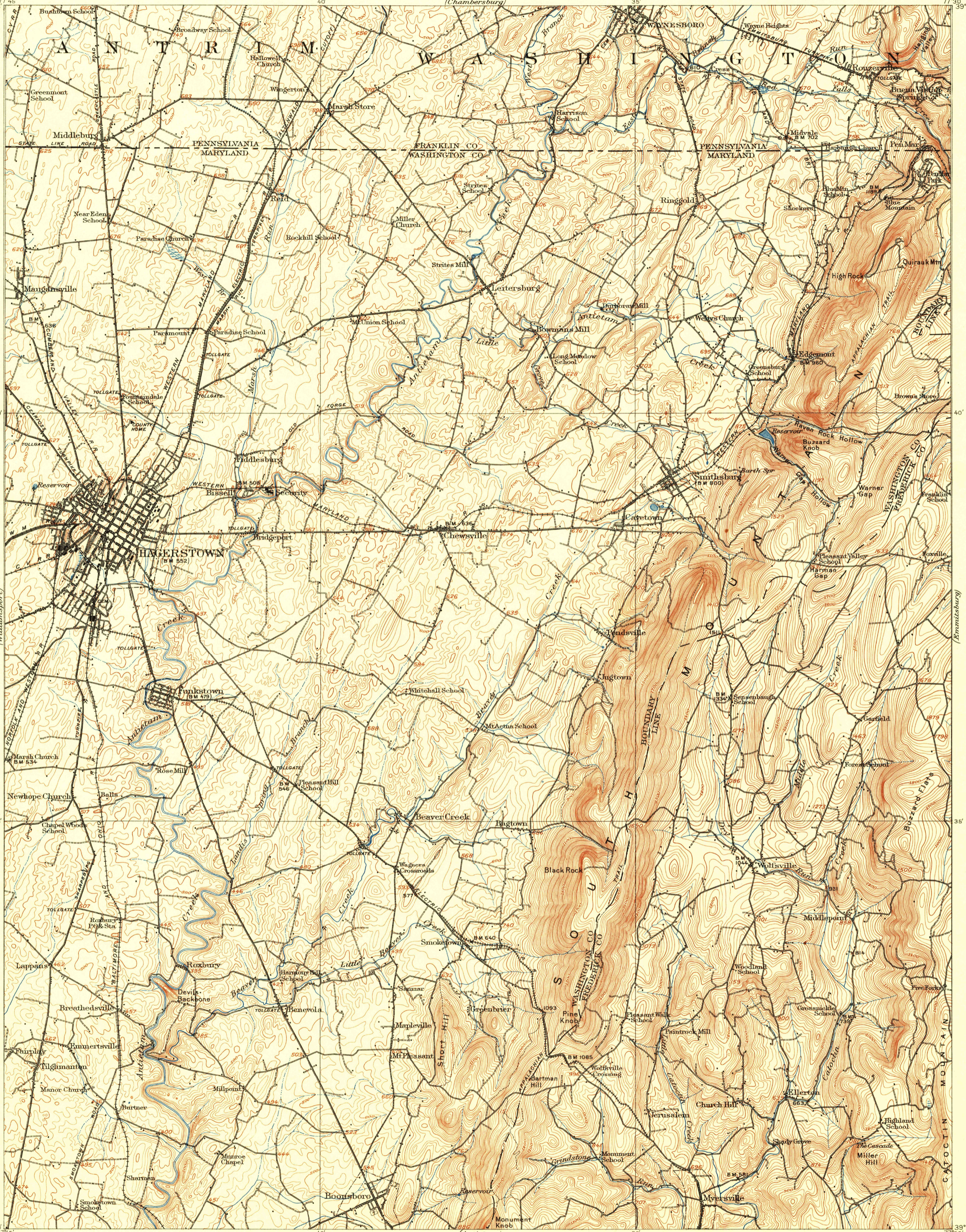

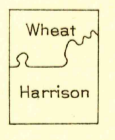


U.S.G.S.
FILE COPY
Inspection and Editing.

U.S.G.S.
FILE COPY
Inspection and Editing.



R. B. Marshall, Chief Geographer.
Frank Sutton, Geographer in charge.
Topography by J. H. Wheat and R. L. Harrison.
Control by Sledge Tatum, Geo. T. Hawkins,
C. H. Semper and J. M. Harris.
Surveyed in 1908-1910.



Edition of June 1912, corrected 1943
reprinted 1950
Polyconic projection, North American datum

HAGERSTOWN, MD.-PA.
N 3930-W 7730/15

FOR SALE BY U. S. GEOLOGICAL SURVEY, WASHINGTON 25, D. C.
A FOLDER DESCRIBING TOPOGRAPHIC MAPS AND SYMBOLS IS AVAILABLE ON REQUEST

USGS
Historical File
Topographic Division

7 1/2-minute maps, from later
and more detailed surveys,
covering this area, are available