

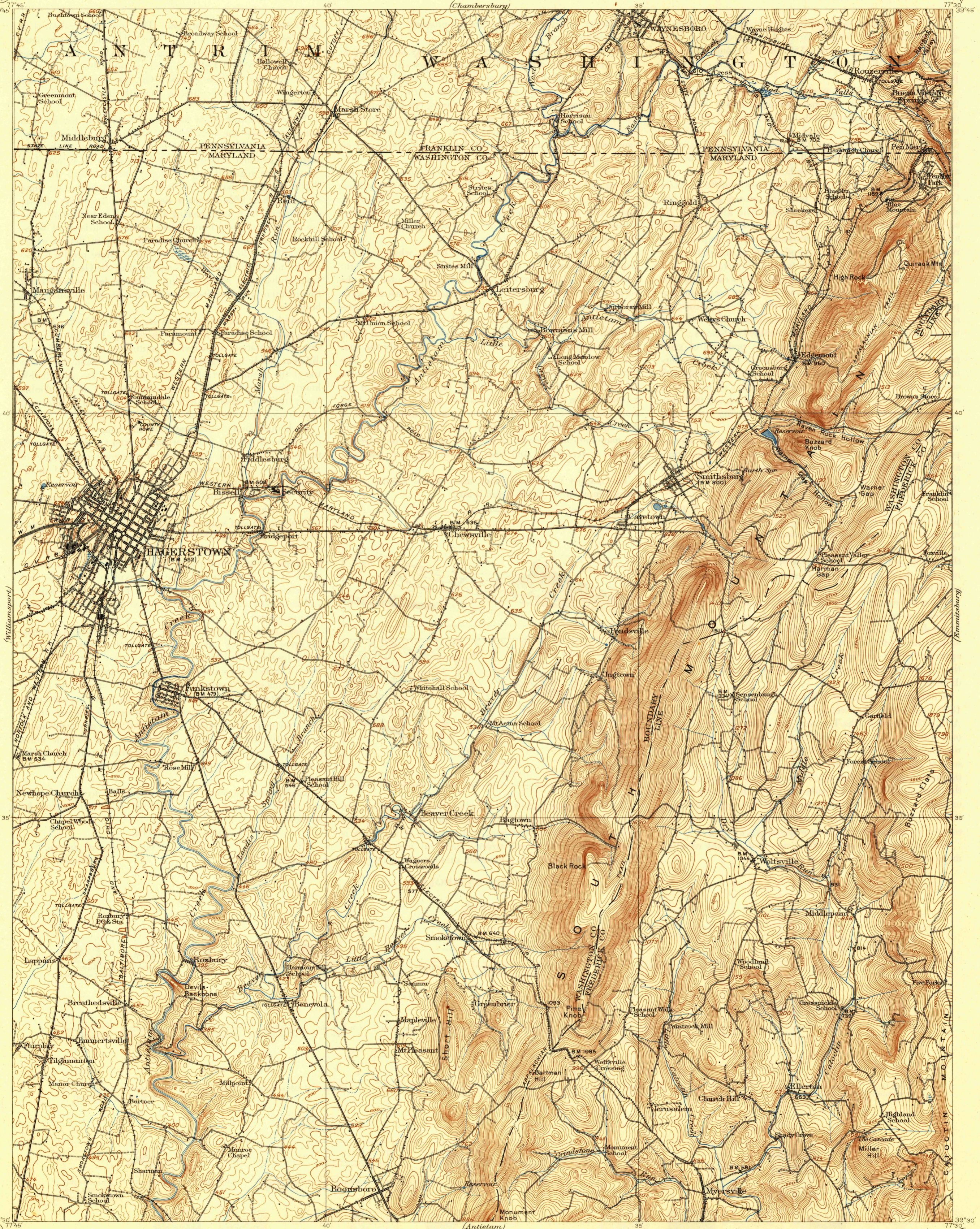
U.S.G.S.  
FILE COPY  
Production and Printing.

UNITED STATES  
DEPARTMENT OF THE INTERIOR  
GEOLOGICAL SURVEY

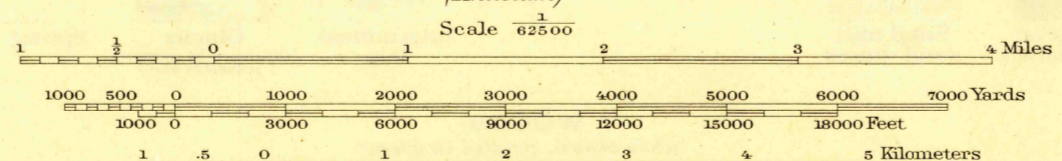
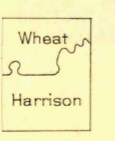
STATE OF MARYLAND  
REPRESENTED BY THE  
GEOLOGICAL SURVEY

STATE OF PENNSYLVANIA  
REPRESENTED BY THE  
DEPARTMENT OF INTERNAL AFFAIRS  
TOPOGRAPHIC AND GEOLOGIC SURVEY

MARYLAND-PENNSYLVANIA  
HAGERSTOWN QUADRANGLE



R. B. Marshall, Chief Geographer.  
Frank Sutton, Geographer in charge.  
Topography by J. H. Wheat and R. L. Harrison.  
Control by Sledge Tatum, Geo. T. Hawkins,  
C. H. Semper and J. M. Harris.  
Surveyed in 1908-1910.



Contour interval 20 feet  
Datum is mean sea level

Edition of June 1912, corrected 1943  
reprinted 1945  
Polyconic projection, North American datum

HAGERSTOWN, MD.-PA.  
N 3930 - W 7730/15

USGS  
Historical File  
Topographic Division

FILE COPY

MAR 27 1945

6395