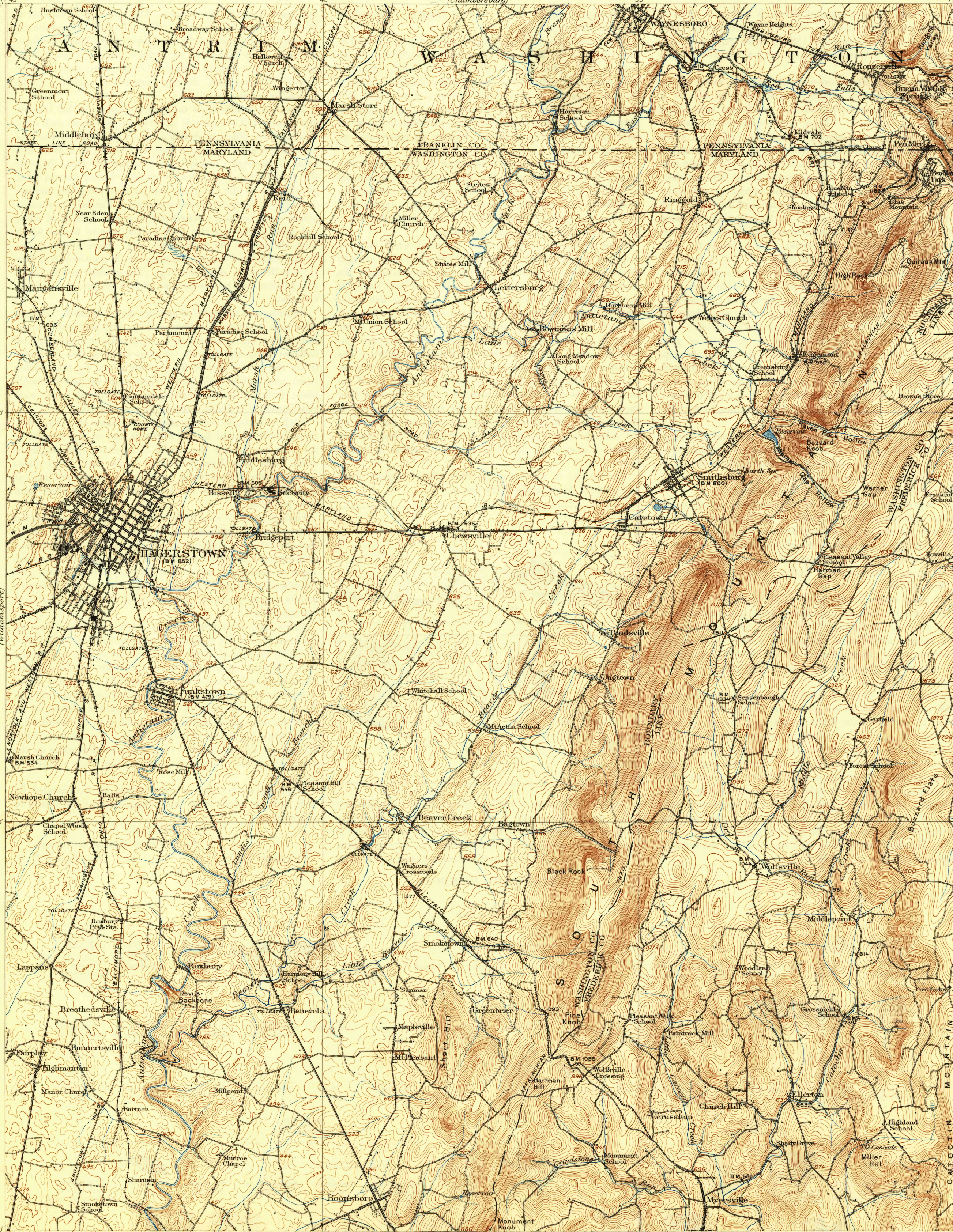


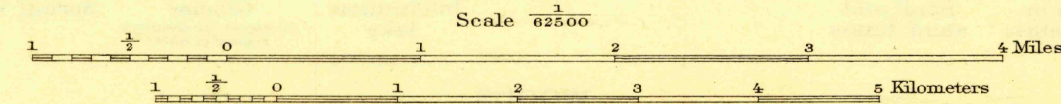

U. S. G. S.
FILE COPY

U. S. G. S.
FILE COPY
Inspection and Editing



R.B. Marshall, Chief Geographer.
Frank Sutton, Geographer in charge.
Topography by J.H. Wheat and R.L. Harrison.
Control by Sledge Tatam, Geo. T. Hawkins,
C.H. Semper and J.M. Harris.
Surveyed in 1908-1910.

SURVEYED IN COOPERATION WITH THE STATES OF MARYLAND AND PENNSYLVANIA.



Contour interval 20 feet.
Datum is mean sea level.

Edition of June 1912, reprinted 1943
with corrections
Polyconic projection, North American datum

USGS
Historical File
Topographic Division

HAGERSTOWN, MD-PA.

NOV 16 1943

N 3930 - W 7730/15

4340