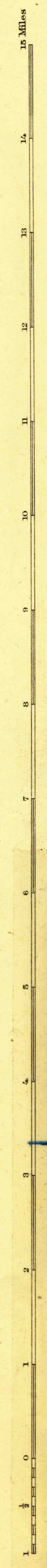
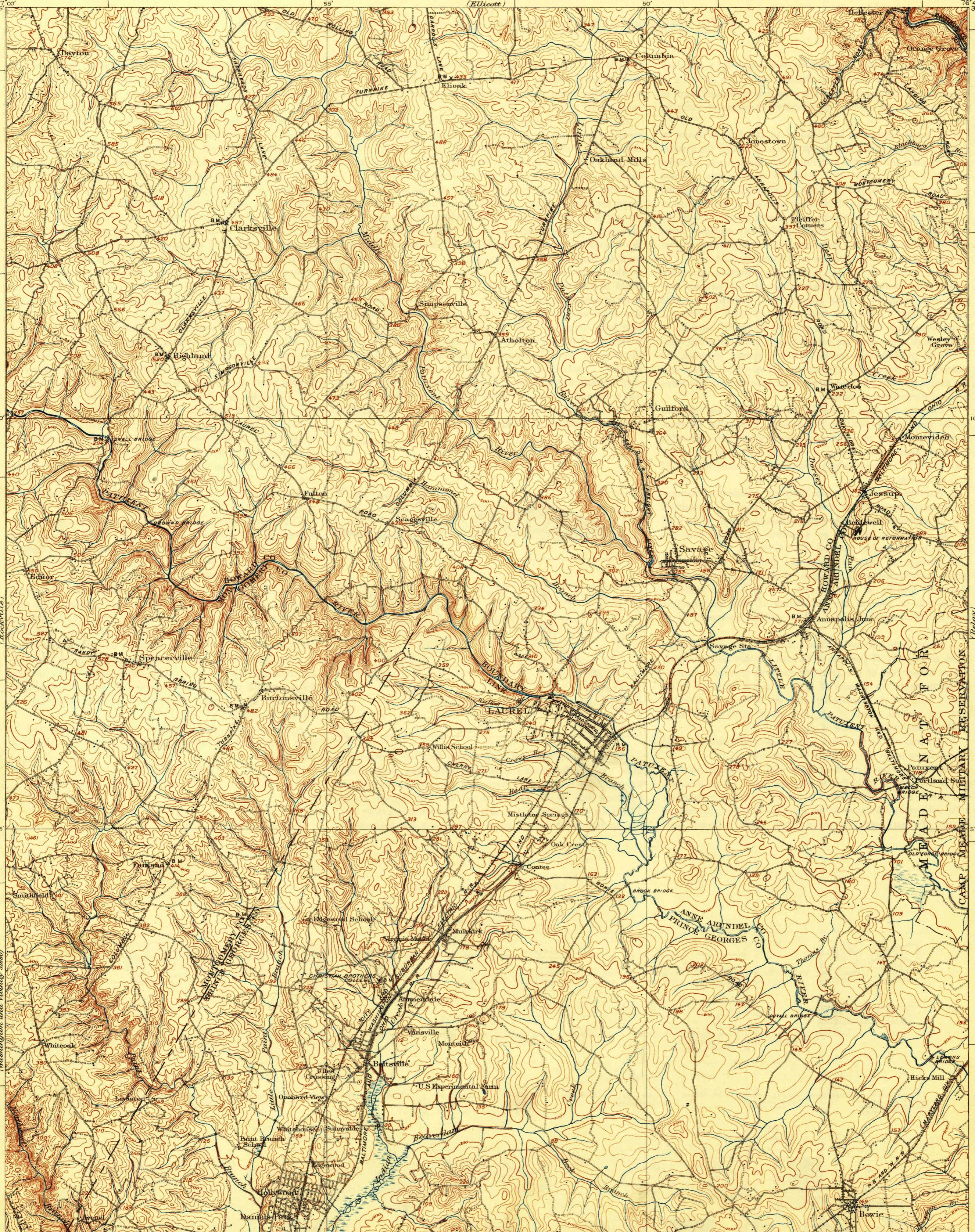


(Ellicott)

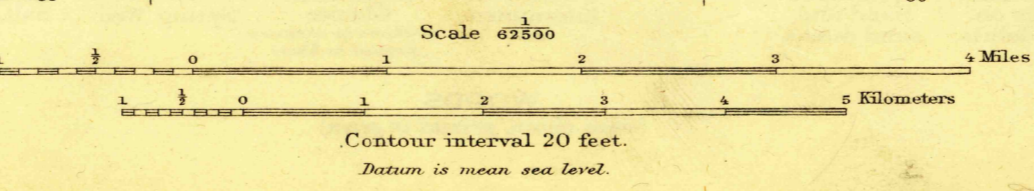
(Baltimore)



1830000
YARDS

Washington and Vicinity
30880

Topography by A. E. Murin, W. C. Hall, L. S. Leopold, A. O. Burkland,
Albert Pike, T. F. Slaughter, and J. S. B. Daingerfield
Control in part by U. S. Coast and Geodetic Survey
Surveyed in 1890, 1900, and 1904-1906 in cooperation with the State of Maryland
West half of lower third reduced from map of Washington and
Vicinity, surveyed in 1913-1915



Contour interval 20 feet.
Datum is mean sea level.

USGS
Historical File
Topographic Division

Polyconic projection, North American datum
5000 yard grid based upon U. S. zone system, A

JUN 2 1926 (3125)

LAUREL, MD.
Edition of 1926

39°00'

76°45'

(Owensville)