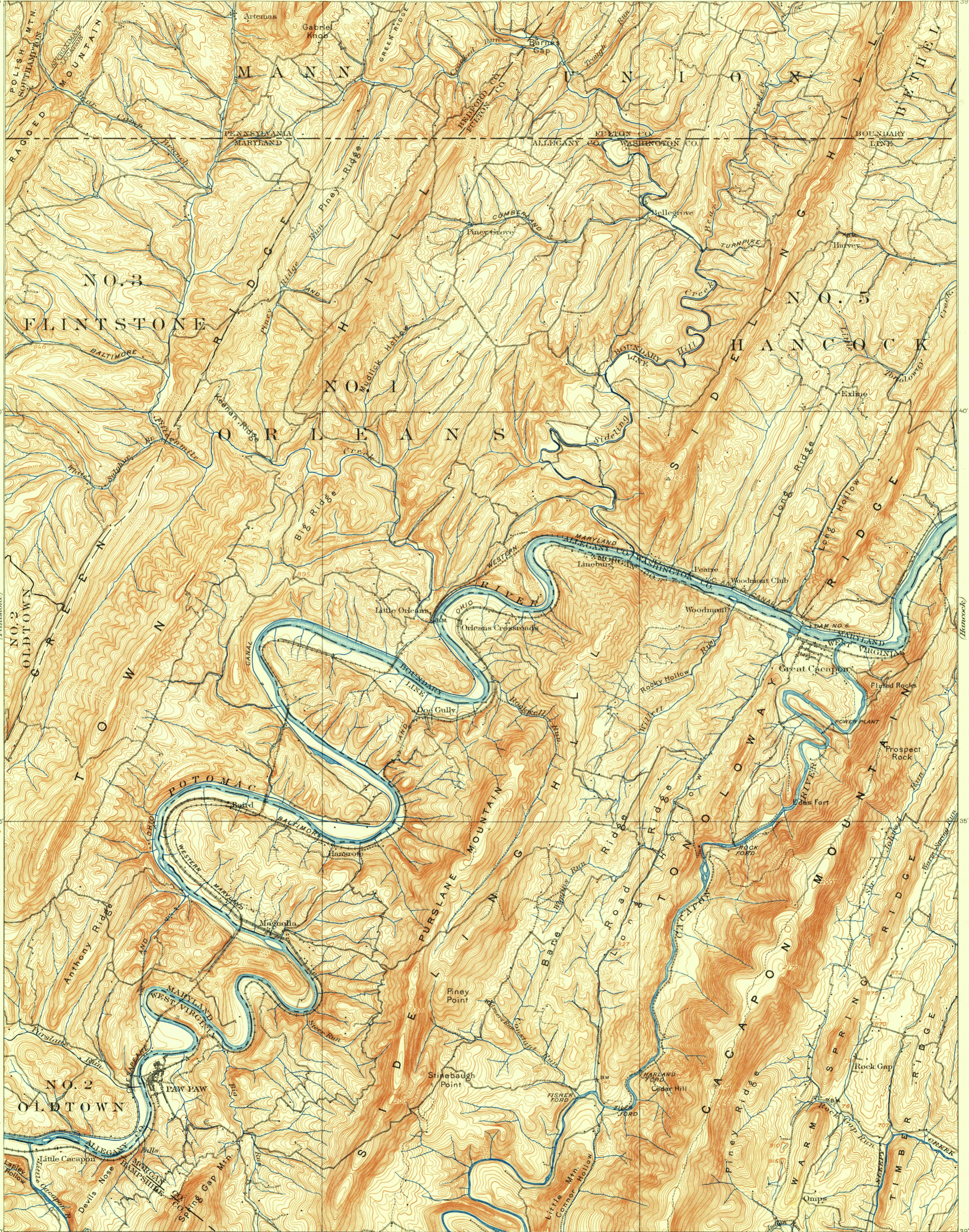


U.S.G.S.
FILE COPY
Inspected and Written.



UNITED STATES
DEPARTMENT OF THE INTERIOR
GEOLOGICAL SURVEY

STATE OF MARYLAND
REPRESENTED BY THE
GEOLOGICAL SURVEY
(Clearville)

MARYLAND - WEST VIRGINIA - PENNSYLVANIA
PAW PAW QUADRANGLE



H.M. Wilson, Geographer in charge.
Triangulation by Geo. T. Hawkins.
Topography by J.H. Jennings and W. Carvel Hall.
Surveyed in 1898 in cooperation with the States of
Maryland and Pennsylvania.



Contour interval 20 feet
Datum is mean sea level

Edition of April 1900, corrected April 1910,
reprinted 1947.
Polyconic projection.

PAW PAW, MD-WVA-PA.

N3930-W7815/15

USGS
Historical File
Topographic Division
U.S.G.S.
FILE COPY
Inspected and Written.

MAR 12 1951 1050