







ROAD CLASSIFICATION 1955

Heavy-duty		Light-duty	
Medium-duty		Unimproved dirt	

 U. S. Route       State Route

This area also covered by 1:24 000 scale maps of  
Mason Dixon, Clear Spring, Hedgesville, and Williamsport  
7.5 minute quadrangles, surveyed 1943-1944

**WILLIAMSPORT, MD.—W. VA.—PA.**  
N3930—W7745/15