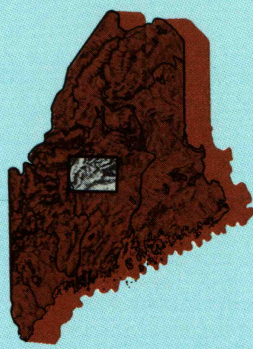



Dover-Foxcroft  
MAINE

1:100 000-scale  
planimetric map



30 X 60 MINUTE QUADRANGLE  
SHOWING

- Elevations in meters
- Highways, roads and other manmade structures
- Water features
- Woodland areas
- Geographic names




Produced by the United States Geological Survey  
Compiled from USGS 1:24 000 and 1:62 500-scale topographic maps dated 1940-1984. Planimetry revised from aerial photographs taken 1977-78-80 and other source data. Revised information not field checked. Map edited 1986.  
Projection and 10 000-meter grid, zone 19, Universal Transverse Mercator  
25 000-foot grid ticks based on Maine coordinate system, east and west zones  
1927 North American Datum  
To place on the predicted North American Datum 1983, move the projection lines 2 meters south and 42 meters west.  
There may be private inholdings within the boundaries of the National or State reservations shown on this map.

NATIONAL GEODETIC VERTICAL DATUM OF 1929  
ELEVATIONS SHOWN TO THE NEAREST METER

THIS MAP COMPLIES WITH NATIONAL MAP ACCURACY STANDARDS

| CONVERSION TABLE                             |         | DECLINATION DIAGRAM   | ADJOINING MAPS |   |   |  |
|--|---------|---|----------------|---|---|--|
| Meters                                       | Feet    |   | 1              | 2 | 3 |  |
| 1  | 3.2808  |   | 1              | 2 | 3 |  |
| 2  | 6.5617  |   | 4              | 5 |   |  |
| 3  | 9.8425  |   |                |   |   |  |
| 4  | 13.1234 |   |                |   |   |  |
| 5  | 16.4042 |   |                |   |   |  |
| 6  | 19.6850 |   |                |   |   |  |
| 7  | 22.9659 |   |                |   |   |  |
| 8  | 26.2467 |   |                |   |   |  |
| 9  | 29.5275 |   |                |   |   |  |
| 10   | 32.8084 |   |                |   |   |  |
| To convert meters to feet multiply by 3.2808 |         | UTM grid convergence (GN and 1983 magnetic declination (MN) at center of map. Diagram is approximate. |                |   |   |  |
| To convert feet to meters multiply by 0.3048 |         |   |                |   |   |  |

- 1 Moganatic  
2 Moosehead Lake  
3 Millbrook  
4 Flagstaff Lake  
5 Lincoln  
6 Ransomford  
7 Shawhegan  
8 Bangor



Topographic Map Symbols

- Primary highway, hard surface
- Secondary highway, hard surface
- Light duty road, principal street, hard or improved surface
- Other road or street; trail
- Road marker: interstate; U.S. State
- Railroad: standard gage; narrow gage
- Bridge: overpass; underpass
- Tunnel: road; railroad
- Built up area; locality; elevation
- Airport; landing field; landing strip
- National boundary
- State boundary
- County boundary
- National or State reservation boundary
- Land grant boundary
- U.S. public lands survey: range, township; section
- Range, township; section line; protracted
- Power transmission line; pipeline
- Dam; dam with lock
- Cemetery: building
- Windmill; water well; spring
- Mine shaft; adit or cave; mine, quarry; gravel pit
- Campground; picnic area; U.S. location monument
- Ruins; cliff dwelling
- Distorted surface: strip mine, lava, sand
- Contours: index; intermediate; supplementary
- Bathymetric contours: index; intermediate
- Stream, lake; perennial; intermittent
- Rapids, large and small; falls, large and small
- Area to be submerged; marsh, swamp
- Land subject to controlled inundation; woodland
- Scrub; mangrove
- Orchard; vineyard

A pamphlet describing topographic maps is available on request

