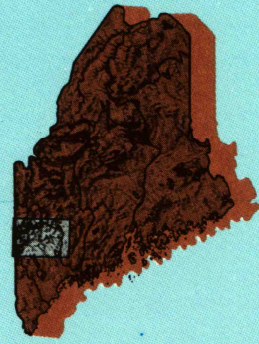


Lewiston


MAINE-NEW HAMPSHIRE

1:100 000-scale metric
topographic map



30 X 60 MINUTE QUADRANGLE
SHOWING

- Contours and elevations in meters
- Highways, roads and other manmade structures
- Water features
- Woodland areas
- Geographic names



GEOLOGICAL SURVEY

1986
PHOTOINSPECTED 1988

Produced by the United States Geological Survey
Compiled from USGS 1:24 000-scale topographic maps
dated 1963-1983. Planimetry revised from aerial
photographs taken 1975 and 1981 and other source data.
Revised information not field checked.
Map edited 1986.

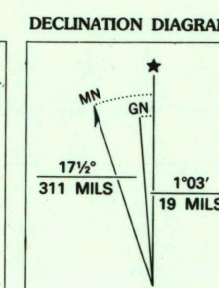
Projection and 10 000-meter grid, zone 19
Universal Transverse Mercator
25 000-foot grid ticks based on Maine coordinate
system, west zone, 1927 North American Datum
To place on the predicted North American Datum 1983 move
the projection lines 4 meters south and 41 meters west.
There may be private inholdings within the boundaries of
the National or State reservations shown on this map.

Map photoinspected 1988
No major culture or drainage changes found.
CONTOUR INTERVAL: 20 METERS
NATIONAL GEODETIC VERTICAL DATUM OF 1955
ELEVATIONS SHOWN TO THE NEAREST METER

THIS MAP COMPLIES WITH NATIONAL MAP ACCURACY STANDARDS

CONVERSION TABLE	
Meters	Feet
1	3.2808
2	6.5617
3	9.8425
4	13.1234
5	16.4042
6	19.6850
7	22.9659
8	26.2467
9	29.5275
10	32.8084

To convert meters to feet
multiply by 3.2808
To convert feet to meters
multiply by 0.3048



ADJOINING MAPS		
1	2	3
4	5	
6	7	8

- 1 Crowtown
- 2 Rumford
- 3 Southport
- 4 Mount
- 5 Augusta
- 6 Lake Umbagog
- 7 Portland
- 8 Bath

FOR SALE BY U.S. GEOLOGICAL SURVEY, DENVER, COLORADO 80225
OR RESTON, VIRGINIA 22092

USGS NHD HISTORICAL MAP

JAN 4 1989

REC'D FILE COPY

Topographic Map Symbols

- Primary highway, hard surface
- Secondary highway, hard surface
- Light duty road, principal street, hard or improved surface
- Other road or street, trail
- Route marker, interstate; U.S.; State
- Railroad: standard gage; narrow gage
- Bridge: overpass; underpass
- Tunnel: road; railroad
- Built up area, locality, elevation
- Airport: landing field; landing strip
- National boundary
- State boundary
- County boundary
- National or State reservation boundary
- Land grant boundary
- U.S. public lands survey: range, township; section
- Range, township; section line: protruded
- Power transmission line; pipeline
- Dam; dam with lock
- Cemetery; building
- Wells; water well; spring
- Mine shaft; sink or cave; mine; quarry; gravel pit
- Picnic; off highway
- Campground; picnic area; U.S. location monument
- Disturbed surface: strip mine; low; sand
- Contours: index; intermediate; supplementary
- Bathymetric contours: index; intermediate
- Stream, lake; perennial; intermittent
- Rapids, large and small; falls, large and small
- Area to be submerged; marsh, swamp
- Land subject to controlled inundation; woodland
- Scrub; mangrove
- Orchard; vineyard

A pamphlet describing topographic maps is available on request

LEWISTON, MAINE-NEW HAMPSHIRE

44070-A1-TM-100

1986

PHOTOINSPECTED 1988

SCALE 1:100 000

1 CENTIMETER ON THE MAP REPRESENTS 1 KILOMETER ON THE GROUND

CONTOUR INTERVAL 20 METERS