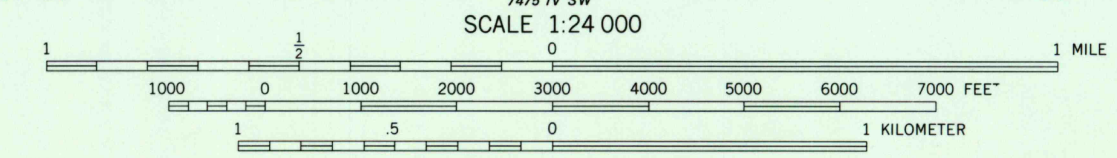
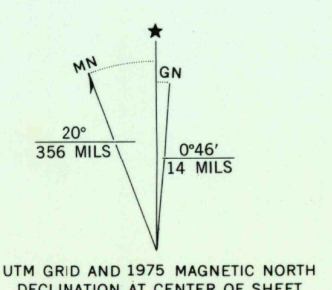
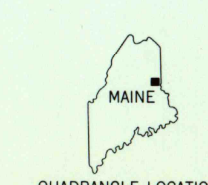




Produced and published by the Geological Survey  
Orthophoto prepared from 1:80,000-scale  
aerial photograph taken May 25, 1975  
Projection and 10,000-foot grid ticks: Maine  
coordinate system, east zone (transverse Mercator)  
1000-meter Universal Transverse Mercator grid,  
zone 19. 1927 North American datum  
Photomagey rectified by optical scanning  
which may produce double or mismatched images;  
use the mean of image positions for map point



PRINCIPAL NUMBERED HIGHWAYS  
Interstate Route U.S. Route State Route



This quadrangle area also covered by NW quarter  
of Amity 1:62,500-scale topographic map

THIS MAP COMPLIES WITH NATIONAL MAP ACCURACY STANDARDS  
FOR SALE BY U. S. GEOLOGICAL SURVEY, RESTON, VIRGINIA 22092

USGS  
Historical File  
National Mapping Div.

AMITY NW, MAINE  
N4552.5-W6752.5/7.5  
1975

DMA 7475 IV NW-SERIES V011

MAR 4 1981  
900