


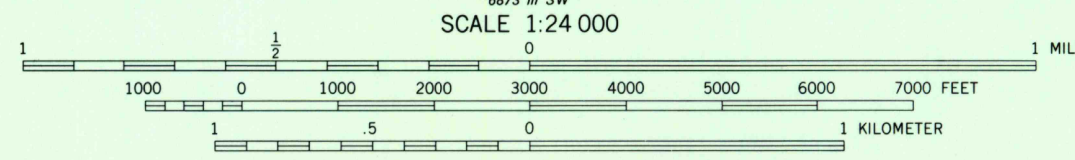
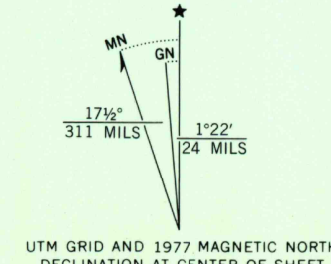
UNITED STATES
DEPARTMENT OF THE INTERIOR
GEOLOGICAL SURVEY

B POND QUADRANGLE
MAINE
7.5 MINUTE SERIES ORTHOPHOTOQUAD



USGS NMD HISTORICAL MAP
REC'D FILE COPY

Produced and published by the Geological Survey
Orthophotograph prepared from 1:80,000-scale
aerial photograph taken October 31, 1977
Projection and 10,000-foot grid ticks: Maine
coordinate system, west zone (transverse Mercator)
1000-meter Universal Transverse Mercator grid,
zone 19. 1927 North American Datum
To place on the predicted North American Datum 1983
move the projection lines 3 meters south and
40 meters west as shown by dashed corner ticks
Photomagey rectified by automatic correlation



PRINCIPAL NUMBERED HIGHWAYS
Interstate Route U. S. Route State Route

This quadrangle area also covered by NW quarter
of Old Speck Mountain 1:62,500-scale topographic map

B POND, MAINE
N4437.5-W7052.5/7.5

1977

DMA 6873 III NW-SERIES V011

THIS MAP COMPLIES WITH NATIONAL MAP ACCURACY STANDARDS
FOR SALE BY U. S. GEOLOGICAL SURVEY, RESTON, VIRGINIA 22092