

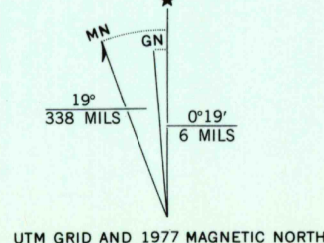
Produced and published by the Geological Survey

Orthophotograph prepared from 1:80,000-scale aerial photograph taken November 1, 1977

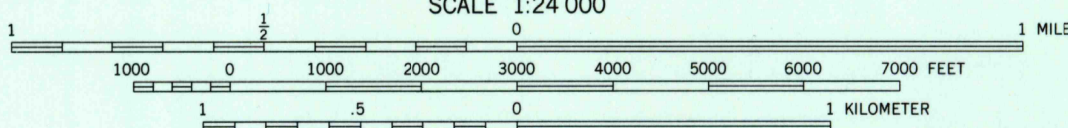
Projection and 10,000-foot grid ticks: Maine coordinate system, east zone (transverse Mercator) 1000-meter Universal Transverse Mercator grid, zone 19. 1927 North American Datum

To place on the predicted North American Datum 1983 move the projection lines to position shown by dashed corner ticks

Photomagey rectified by automatic correlation



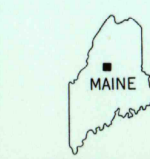
UTM GRID AND 1977 MAGNETIC NORTH DECLINATION AT CENTER OF SHEET



SCALE 1:24 000

PRINCIPAL NUMBERED HIGHWAYS

○ Interstate Route ○ U. S. Route ○ State Route



QUADRANGLE LOCATION

This quadrangle area also covered by SW quarter of Ragged Lake 1:62,500-scale topographic map

BIG SPENCER MOUNTAIN, MAINE
N4545-W6922.5/7.5

THIS MAP COMPLIES WITH NATIONAL MAP ACCURACY STANDARDS
FOR SALE BY U. S. GEOLOGICAL SURVEY, RESTON, VIRGINIA 22092

USGS
HISTORICAL FILE
NATIONAL MAPPING DIVISION

1977
DMA 7175 IV SW-SERIES V011

AUG 18 1981
1000