
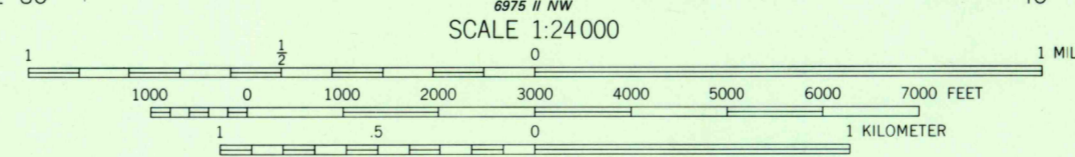
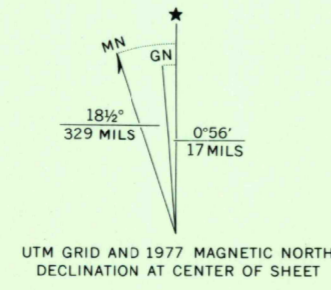


8975 I NW  
(HEALD POND)

8975 I NE  
(FOLEY POND)



Produced and published by the Geological Survey  
Orthophotograph prepared from 1:80,000-scale  
aerial photograph taken October 31, 1977  
Projection and 10,000-foot grid ticks: Maine  
coordinate system, west zone (transverse Mercator)  
1000-meter Universal Transverse Mercator grid,  
zone 19. 1927 North American Datum  
To place on the predicted North American Datum 1983  
move the projection lines 1 meter south and  
40 meters west as shown by dashed corner ticks  
Photoimagery rectified by automatic correlation



INTERIOR—GEOLOGICAL SURVEY, RESTON, VIRGINIA—1983  
PRINCIPAL NUMBERED HIGHWAYS  
○ Interstate Route □ U. S. Route ○ State Route

This quadrangle area also covered by SW quarter  
of Penobscot Lake 1:62,500-scale topographic map

BOUNDARY BALD MOUNTAIN, MAINE  
N4545-W7007.5/7.5

1977

DMA 6975 I SW—SERIES V011

THIS MAP COMPLIES WITH NATIONAL MAP ACCURACY STANDARDS  
FOR SALE BY U. S. GEOLOGICAL SURVEY, RESTON, VIRGINIA 22092

USGS NMD HISTORICAL MAP  
REC'D FILE COPY

SEP 28 1983