

UNITED STATES  
DEPARTMENT OF THE INTERIOR  
GEOLOGICAL SURVEY

BRASSUA LAKE EAST QUADRANGLE  
MAINE  
7.5 MINUTE SERIES ORTHOPHOTOQUAD



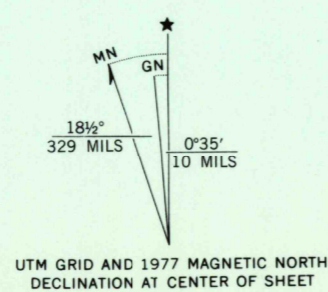
Produced and published by the Geological Survey

Orthophoto prepared from 1:80,000-scale aerial photograph taken November 1, 1977

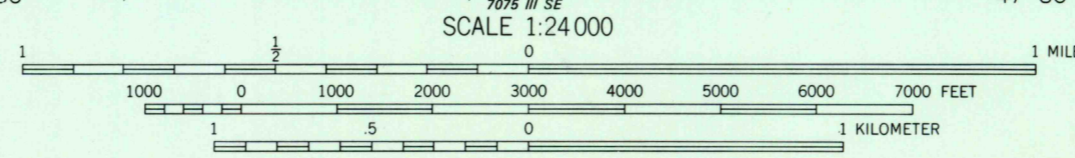
Projection: Maine coordinate system, west zone (transverse Mercator)  
10,000-foot grid ticks based on Maine coordinate system, west and east zones  
1000-meter Universal Transverse Mercator grid, zone 19, 1927 North American Datum

To place on the predicted North American Datum 1983 move the projection lines to position shown by dashed corner ticks

Photoimagery rectified by automatic correlation



UTM GRID AND 1977 MAGNETIC NORTH DECLINATION AT CENTER OF SHEET



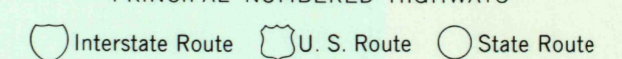
SCALE 1:24,000

USGS  
HISTORICAL FILE  
NATIONAL MAPPING DIVISION



QUADRANGLE LOCATION

PRINCIPAL NUMBERED HIGHWAYS



This quadrangle area also covered by NE quarter of Brassua Lake 1:62,500-scale topographic map

BRASSUA LAKE EAST, MAINE  
N4537.5-W6945.7.5

1977

DMA 7075 III NE-SERIES V011

JUN 8 1981  
850