

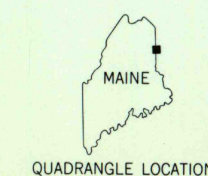
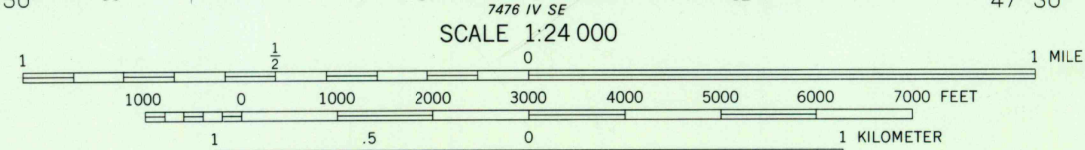
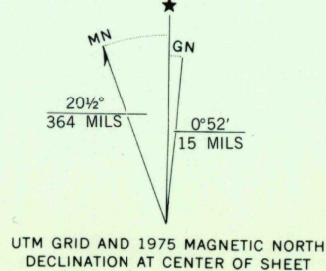


Produced and published by the Geological Survey

Orthophotograph prepared from 1:76,000-scale aerial photograph taken May 25, 1975

Projection and 10,000-foot grid ticks: Maine coordinate system, east zone (transverse Mercator) 1000-meter Universal Transverse Mercator grid, zone 19. 1927 North American datum

Photom imagery rectified by optical scanning which may produce double or mismatched images; use the mean of image positions for map point



PRINCIPAL NUMBERED HIGHWAYS
 Interstate Route U. S. Route State Route

This quadrangle area also covered by NE quarter of Bridgewater 1:62,500-scale topographic map

BRIDGEWATER NE, MAINE-N. B.
N4622.5-W6745/7.5

1975

DMA 7476 IV NE-SERIES V011

THIS MAP COMPLIES WITH NATIONAL MAP ACCURACY STANDARDS FOR SALE BY U. S. GEOLOGICAL SURVEY, RESTON, VIRGINIA 22092

USGS
Historical File
National Mapping Div.

MAY 1 1981

1000