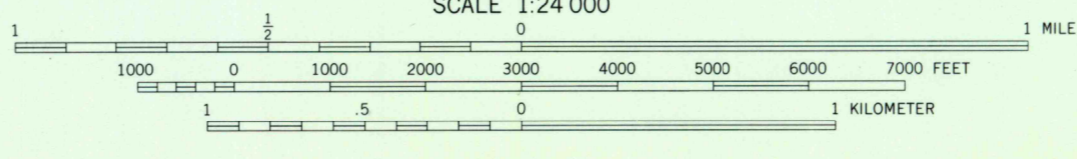
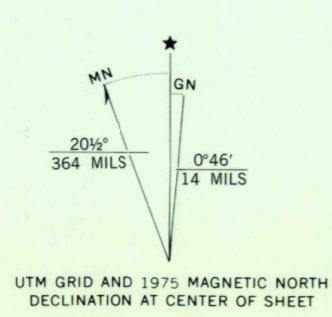


277 45 E
(HOME BROOK SE)

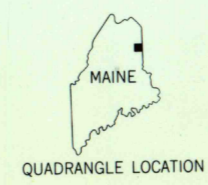
247 18 SW
(MARS HILL SW)



Produced and published by the Geological Survey
Orthophoto prepared from 1:76,000-scale
aerial photograph taken May 25, 1975
Projection and 10,000-foot grid ticks: Maine
coordinate system, east zone (transverse Mercator)
1000-meter Universal Transverse Mercator grid,
zone 19. 1927 North American datum
Photoimagery rectified by optical scanning
which may produce double or mismatched images;
use the mean of image positions for map point



PRINCIPAL NUMBERED HIGHWAYS
○ Interstate Route ○ U.S. Route ○ State Route



This quadrangle area also covered by NW quarter
of Bridgewater 1:62,500-scale topographic map

BRIDGEWATER NW, MAINE
N4622.5-W6752.5/7.5

THIS MAP COMPLIES WITH NATIONAL MAP ACCURACY STANDARDS
FOR SALE BY U. S. GEOLOGICAL SURVEY, RESTON, VIRGINIA 22092

1975
DMA 7476 IV NW-SERIES V011

USGS
Historical File
National Mapping Div.

MAY 1 1981

1000