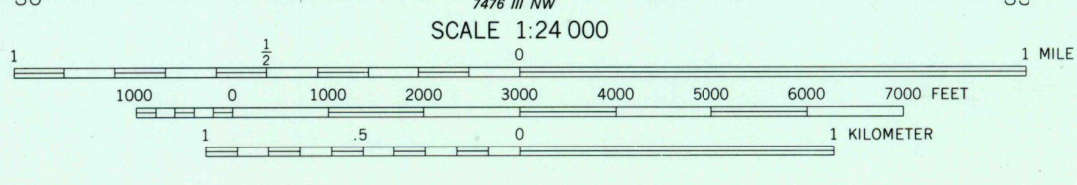
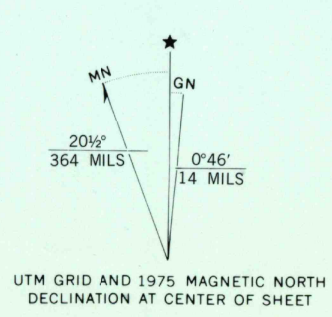
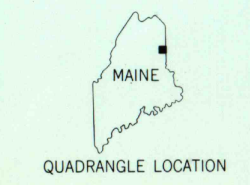


Produced and published by the Geological Survey
Orthophoto prepared from 1:76,000-scale
aerial photograph taken May 25, 1975
Projection and 10,000-foot grid ticks. Maine
coordinate system, east zone (transverse Mercator)
1000-meter Universal Transverse Mercator grid,
zone 19. 1927 North American datum
Photom imagery rectified by optical scanning
which may produce double or mismatched images;
use the mean of image positions for map point



PRINCIPAL NUMBERED HIGHWAYS
○ Interstate Route □ U. S. Route ○ State Route



This quadrangle area also covered by SW quarter
of Bridgewater 1:62,500-scale topographic map

BRIDGEWATER SW, MAINE
N4615-W6752.5/7.5
1975

THIS MAP COMPLIES WITH NATIONAL MAP ACCURACY STANDARDS
FOR SALE BY U. S. GEOLOGICAL SURVEY, RESTON, VIRGINIA 22092

DMA 7476 IV SW-SERIES V011

USGS
Historical File
National Map File Div

MAY 1 1981

900