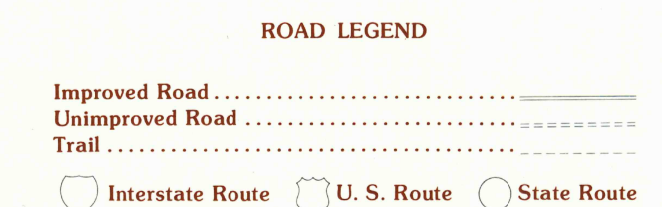
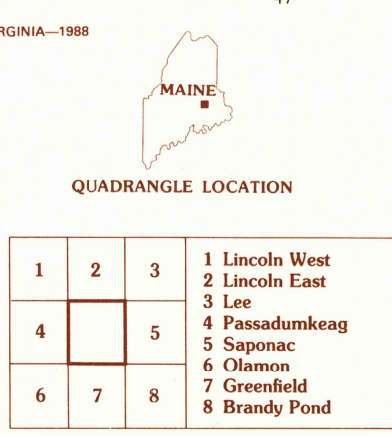
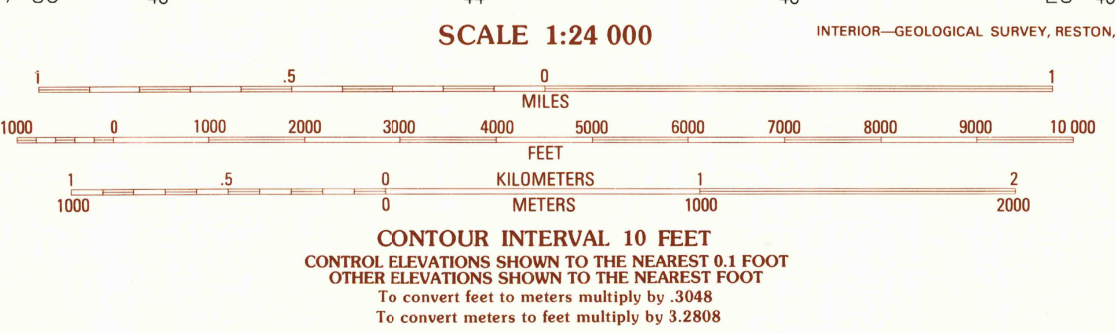


PRODUCED BY THE UNITED STATES GEOLOGICAL SURVEY CONTROL BY USGS AND NOS/NOAA COMPILED FROM AERIAL PHOTOGRAPHS TAKEN 1981 FIELD CHECKED 1981 MAP EDITED 1988 PROJECTION TRANSVERSE MERCATOR GRID: 1000-METER UNIVERSAL TRANSVERSE MERCATOR 10,000-FOOT STATE GRID TICKS MAINE, EAST ZONE UTM GRID DECLINATION 1983 EAST 1988 MAGNETIC NORTH DECLINATION 1900' WEST VERTICAL DATUM NATIONAL GEODETIC VERTICAL DATUM OF 1929 HORIZONTAL DATUM 1927 NORTH AMERICAN DATUM To place on the predicted North American Datum of 1983, move the projection lines as shown by dashed corner ticks (1 meter south and 45 meters west) There may be private inholdings within the boundaries of any Federal and State reservations shown on this map No distinction made between houses, barns, and other buildings

**PROVISIONAL MAP**  
Produced from original manuscript drawings. Information shown as of date of photography.



**BURLINGTON, MAINE**  
PROVISIONAL EDITION 1988  
45068-B4-TF-024

THIS MAP COMPLIES WITH NATIONAL MAP ACCURACY STANDARDS FOR SALE BY U.S. GEOLOGICAL SURVEY, RESTON, VIRGINIA 22092 A FOLDER DESCRIBING TOPOGRAPHIC MAPS AND SYMBOLS IS AVAILABLE ON REQUEST