

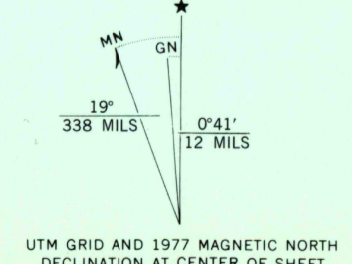


1977 IV 8
(BEAVER LAKE)



Produced and published by the Geological Survey
Orthophotograph prepared from 1:80,000-scale
aerial photograph taken November 22, 1977
Projection and 10,000-foot grid ticks: Maine
coordinate system, east zone (transverse Mercator)
1000-meter Universal Transverse Mercator grid,
zone 19. 1927 North American Datum
To place on the predicted North American Datum 1983
move the projection line 1 meter south and
39 meters west as shown by dashed corner ticks
Photomagey rectified by optical scanning
which may produce double or mismatched images;
use the mean of image positions for map point



PRINCIPAL NUMBERED HIGHWAYS
Interstate Route U.S. Route State Route



This quadrangle area also covered by NW quarter
of Beaver Pond Lake 1:62,500-scale topographic map

BURNTLAND POND, MAINE-QUE.
46069-F8-OQ-024

1977

DMA 7077 III NW-SERIES V011

THIS MAP COMPLIES WITH NATIONAL MAP ACCURACY STANDARDS
FOR SALE BY U. S. GEOLOGICAL SURVEY, RESTON, VIRGINIA 22092

USGS NWD HISTORICAL MAP
REC'D FILE COPY