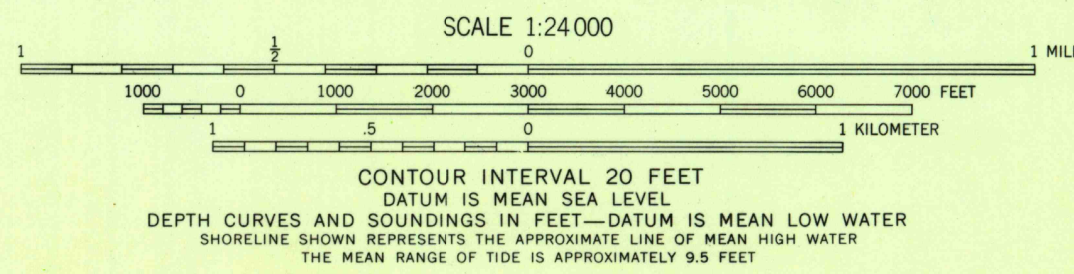
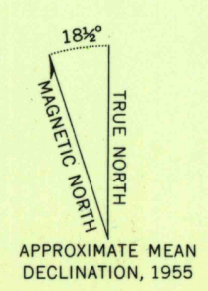


Mapped by U. S. Coast and Geodetic Survey  
Edited and published by the Geological Survey  
Control by USC&GS (C) and Maine Geodetic Survey (S)  
Culture and drainage in part compiled from aerial photographs  
taken 1952 and 1953. Topography by Kelsh plotter and by  
planetable surveys 1953. Field check 1955  
Hydrography compiled from USC&GS charts 209, 310,  
1203 (1955), and supplementary information  
Polyconic projection. 1927 North American datum  
10,000-foot grid based on Maine coordinate system, east zone  
1000-meter Universal Transverse Mercator grid ticks,  
zone 19, shown in blue  
Unchecked elevations are shown in brown

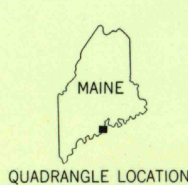


ROAD CLASSIFICATION

Heavy-duty	Light-duty
Medium-duty	Unimproved dirt
U. S. Route	State Route



THIS MAP COMPLIES WITH NATIONAL MAP ACCURACY STANDARDS  
FOR SALE BY U. S. GEOLOGICAL SURVEY, WASHINGTON 25, D. C.  
A FOLDER DESCRIBING TOPOGRAPHIC MAPS AND SYMBOLS IS AVAILABLE ON REQUEST



U.S.G.S.  
FILE COPY  
TOPOGRAPHIC DIVISION

CAMDEN, ME.  
NE/4 ROCKLAND 15' QUADRANGLE  
N4407.5—W6900/7.5  
1955

USGS  
Historical File  
Topographic Division

MAR 25 1955

2265