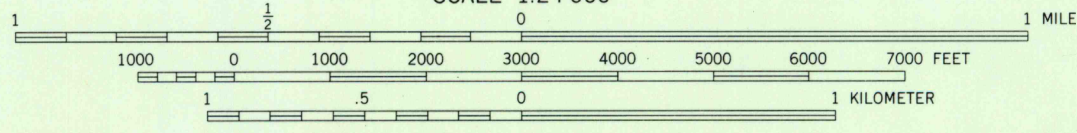
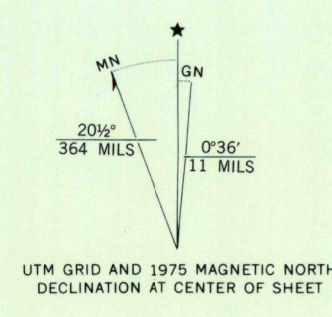


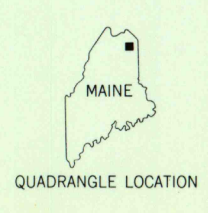


Produced and published by the Geological Survey

Orthophoto prepared from 1:76,000-scale aerial photograph taken May 25, 1975
Projection and 10,000-foot grid ticks: Maine coordinate system, east zone (transverse Mercator) 1000-meter Universal Transverse Mercator grid, zone 19. 1927 North American datum
Photomagey rectified by optical scanning which may produce double or mismatched images; use the mean of image positions for map point



PRINCIPAL NUMBERED HIGHWAYS
Interstate Route U.S. Route State Route



This quadrangle area also covered by NW quarter of Caribou 1:62,500-scale topographic map

CARIBOU NW, MAINE
N4652.5-W6807.5/7.5

1975

DMA 7377 1 NW-SERIES V01.1

THIS MAP COMPLIES WITH NATIONAL MAP ACCURACY STANDARDS FOR SALE BY U.S. GEOLOGICAL SURVEY, RESTON, VIRGINIA 22092

USGS
Historical File
National Mapping Division

MAY 1 1981

900