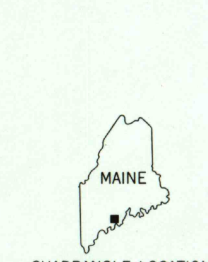
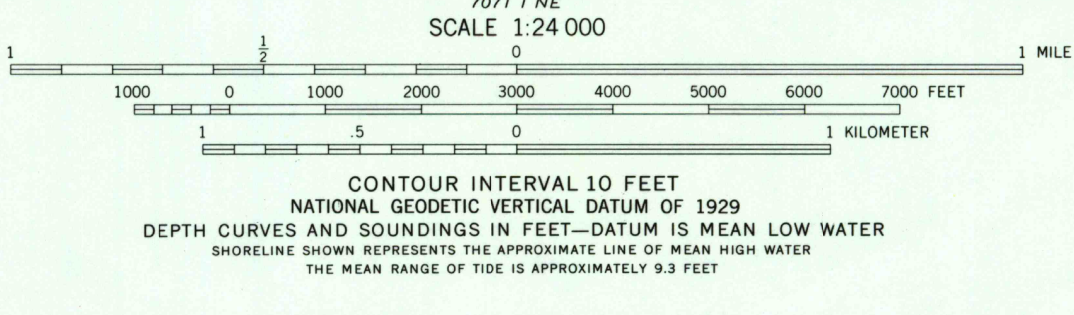
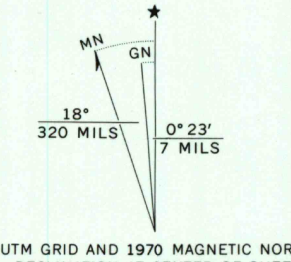




Mapped, edited, and published by the Geological Survey  
Control by USGS and USC&GS, and Maine Geodetic Survey  
Topography by photogrammetric methods from aerial  
photographs taken 1967. Field checked 1970  
Selected hydrographic data compiled from USC&GS Chart 314 (1972)  
This information is not intended for navigational purposes  
Projection and 10,000-foot grid ticks: Maine coordinate system,  
west zone (transverse Mercator)  
1000-meter Universal Transverse Mercator grid ticks,  
zone 19, shown in blue. 1927 North American datum  
To place on the predicted North American Datum 1983,  
move the projection lines 3 meters south and  
43 meters west as shown by dashed corner ticks  
Map photoinspected 1979  
No major culture or drainage changes observed



ROAD CLASSIFICATION  
Primary highway, hard surface  
Secondary highway, hard surface  
Light-duty road, hard or improved surface  
Unimproved road  
Interstate Route  
U. S. Route  
State Route  
DAMARISCOTTA, MAINE  
SE 1/4 WISCONSIN 15' QUADRANGLE  
44069-A5-TF-024  
1970  
PHOTOINSPECTED 1979  
DMA 7072 II SE—SERIES V811

