
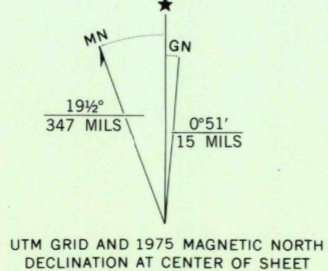


Produced and published by the Geological Survey

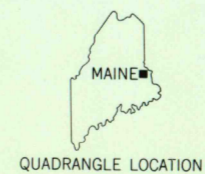
Orthophotograph prepared from 1:80,000-scale aerial photograph taken May 25, 1975

Projection and 10,000-foot grid ticks: Maine coordinate system, east zone (transverse Mercator) 1000-meter Universal Transverse Mercator grid, zone 19. 1927 North American datum

Photomagey rectified by optical scanning which may produce double or mismatched images; use the mean of image positions for map point



PRINCIPAL NUMBERED HIGHWAYS  
○ Interstate Route □ U. S. Route ○ State Route



USGS  
Historical File  
Topographic Division

DANFORTH SE, MAINE  
N4530-W6745/7.5

1975

DMA 7475 III SE-SERIES V011

THIS MAP COMPLIES WITH NATIONAL MAP ACCURACY STANDARDS  
FOR SALE BY U. S. GEOLOGICAL SURVEY, RESTON, VIRGINIA 22092

SEP 21 1980

900