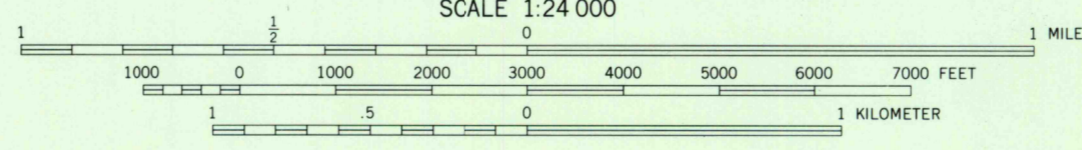
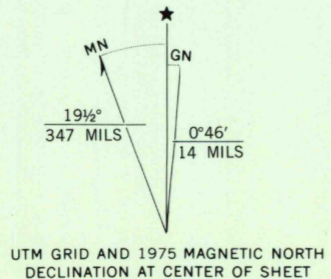
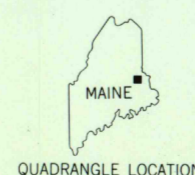




Produced and published by the Geological Survey  
Orthophotoquadrangle prepared from 1:80,000-scale  
aerial photograph taken May 25, 1975  
Projection and 10,000-foot grid ticks: Maine  
coordinate system, east zone (transverse Mercator)  
1000-meter Universal Transverse Mercator grid,  
zone 19. 1927 North American datum.  
Photomicroscopy rectified by optical scanning  
which may produce double or mismatched images;  
use the mean of image positions for map point



PRINCIPAL NUMBERED HIGHWAYS  
○ Interstate Route □ U. S. Route ○ State Route



This quadrangle area also covered by SW quarter  
of Danforth 1:62,500-scale topographic map

THIS MAP COMPLIES WITH NATIONAL MAP ACCURACY STANDARDS  
FOR SALE BY U. S. GEOLOGICAL SURVEY, RESTON, VIRGINIA 22092

USGS  
Historical File  
Topographic Division

DANFORTH SW, MAINE  
N4530-W6752.5/7.5

SEP 2 1 1980

900

1975  
DMA 7475 III SW-SERIES V011