



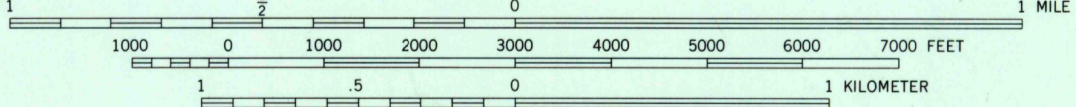
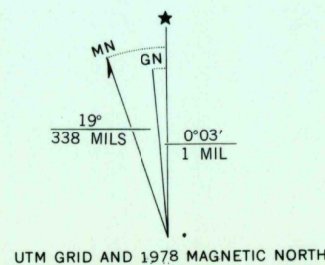
Produced and published by the Geological Survey

Orthophoto prepared from 1:80,000-scale aerial photograph taken October 24, 1978

Projection and 10,000-foot grid ticks: Maine coordinate system, east zone (transverse Mercator) 1000-meter Universal Transverse Mercator grid, zone 19. 1927 North American Datum

To place on the predicted North American Datum 1983 move the projection lines to position shown by dashed corner ticks

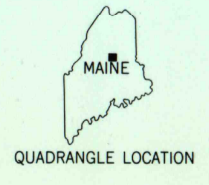
Photomagey rectified by automatic correlation



SCALE 1:24 000

PRINCIPAL NUMBERED HIGHWAYS

Interstate Route U.S. Route State Route



This quadrangle area also covered by NE quarter of Harrington Lake 1:62,500-scale topographic map

DOUBLETOP MOUNTAIN, MAINE  
N4552.5-W6900/7.5

1978

DMA 7175 1 NE-SERIES V011

USGS  
Historical File  
National Mapping Div.

MAY 1 1981

800