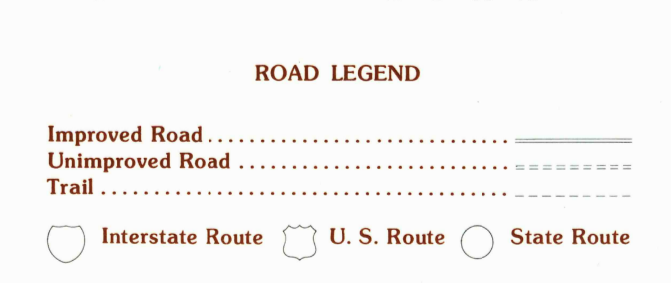
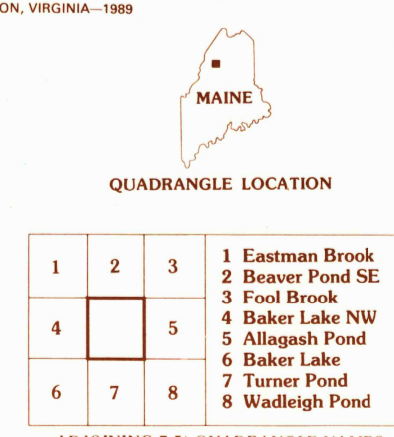
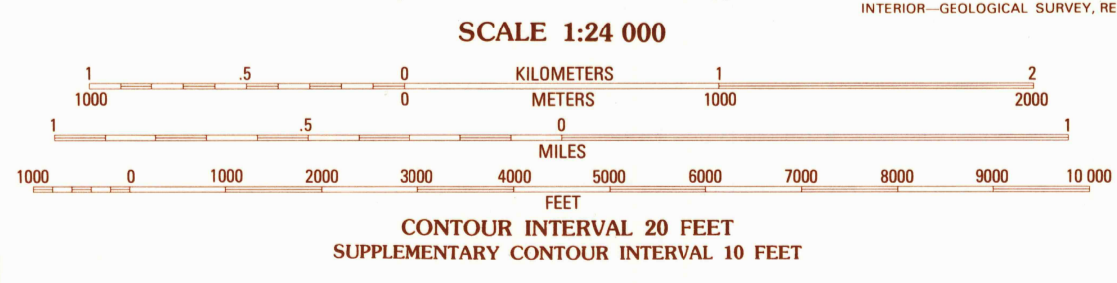


PRODUCED BY THE UNITED STATES GEOLOGICAL SURVEY CONTROL BY USGS AND NOS/NOAA COMPILED FROM AERIAL PHOTOGRAPHS TAKEN 1983 FIELD CHECKED 1985. MAP EDITED 1989 PROJECTION TRANSVERSE MERCATOR GRID: 1000-METER UNIVERSAL TRANSVERSE MERCATOR ZONE 19 10,000-FOOT STATE GRID TICKS MAINE WEST ZONE UTM GRID DECLINATION 03° WEST 1989 MAGNETIC NORTH DECLINATION 19°00' WEST VERTICAL DATUM NATIONAL GEODETIC VERTICAL DATUM OF 1929 HORIZONTAL DATUM 1927 NORTH AMERICAN DATUM To place on the predicted North American Datum of 1983, move the projection lines as shown by dashed corner ticks (1 meter south and 40 meters west) There may be private inholdings within the boundaries of any Federal or State reservations shown on this map

PROVISIONAL MAP
Produced from original manuscript drawings. Information shown as of date of photography.



DOUCIE BROOK, MAINE
PROVISIONAL EDITION 1989
46069-D7-TF-024

To convert meters to feet multiply by 3.2808
To convert feet to meters multiply by .3048
THIS MAP COMPLIES WITH NATIONAL MAP ACCURACY STANDARDS FOR SALE BY U.S. GEOLOGICAL SURVEY DENVER, COLORADO 80225, OR RESTON, VIRGINIA 22092