
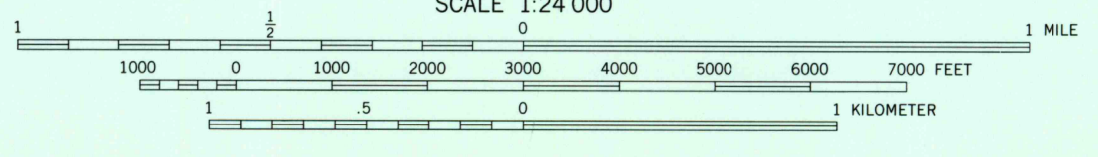
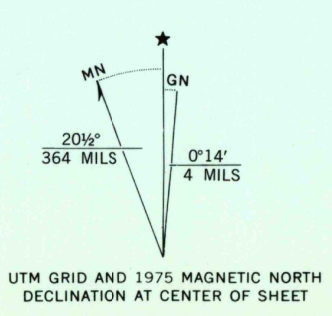


7278 II SW  
(EAGLE LAKE SW)

7278 II SW  
(EAGLE LAKE SW)



Produced and published by the Geological Survey  
Orthophoto prepared from 1:76,000-scale  
aerial photograph taken October 9, 1975  
Projection and 10,000-foot grid ticks: Maine  
coordinate system, east zone (transverse Mercator)  
1000-meter Universal Transverse Mercator grid,  
zone 19. 1927 North American datum  
Photomagey rectified by optical scanning  
which may produce double or mismatched images;  
use the mean of image positions for map point



PRINCIPAL NUMBERED HIGHWAYS  
Interstate Route U. S. Route State Route



This quadrangle area also covered by SW quarter  
of Eagle Lake 1:62,500-scale topographic map

EAGLE LAKE SW, MAINE  
N4700-W6837.5/7.5  
1975  
DMA 7278 II SW-SERIES V011

THIS MAP COMPLIES WITH NATIONAL MAP ACCURACY STANDARDS  
FOR SALE BY U. S. GEOLOGICAL SURVEY, RESTON, VIRGINIA 22092

USGS  
Historical File  
National Mapping Div.

MAR 19 1981

900