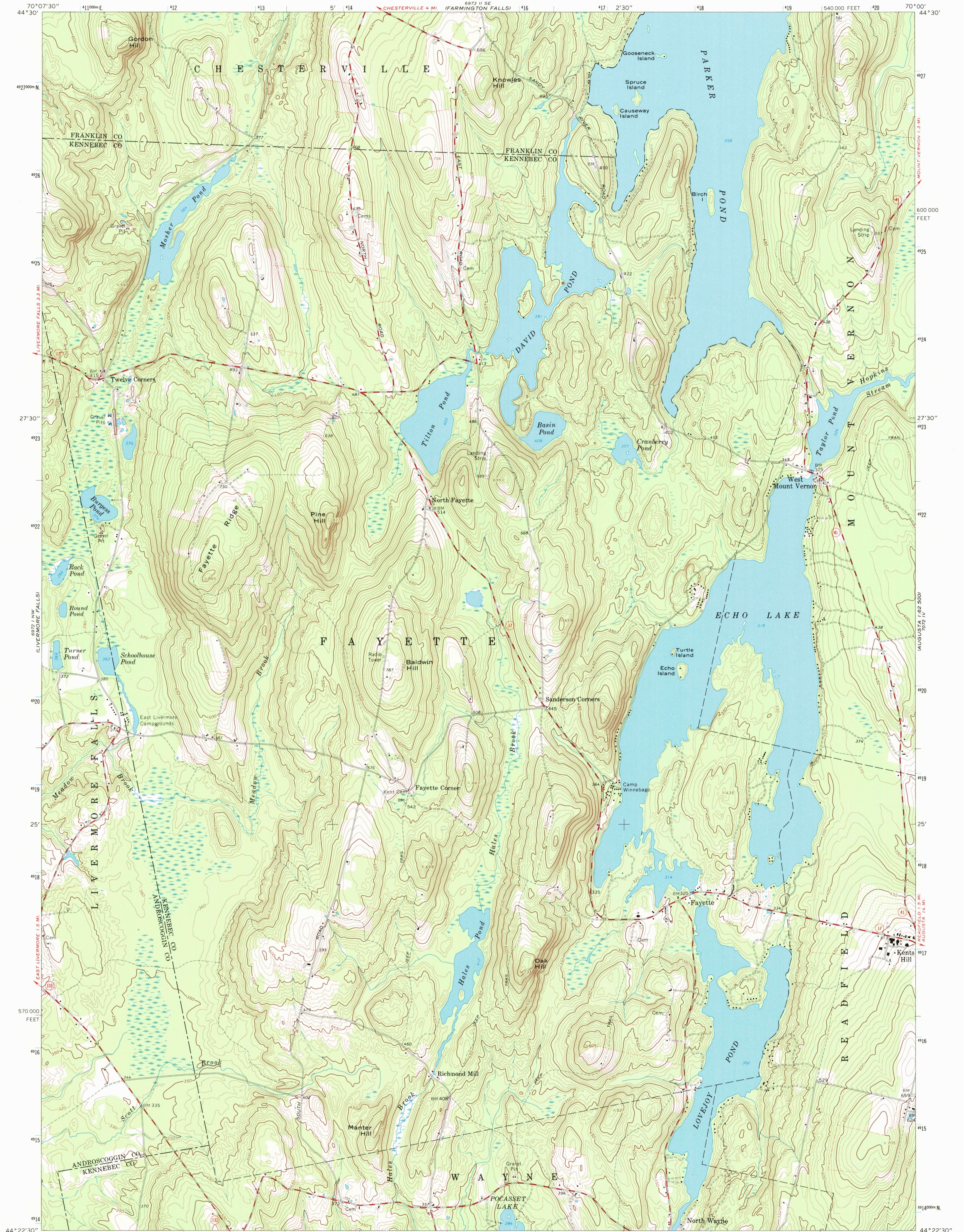


6972 1/2 SW  
1/4 1/2 1/4

70° 11' 1/2  
1/2 1/2 1/2



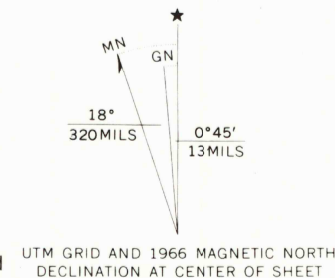
Mapped, edited, and published by the Geological Survey

Control by USGS and USC&GS

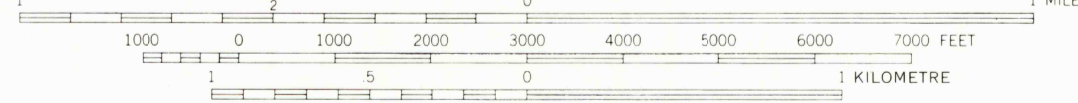
Topography by photogrammetric methods from aerial photographs taken 1964. Field checked 1966

Polygonic projection. 1927 North American datum  
10,000-foot grid based on Maine coordinate system, west zone  
1000-metre Universal Transverse Mercator grid ticks, zone 19,  
shown in blue

Fine red dashed lines indicate selected fence and field lines where generally visible on aerial photographs. This information is unchecked



SCALE 1:24,000



CONTOUR INTERVAL 10 FEET  
NATIONAL GEODETIC VERTICAL DATUM OF 1929



ROAD CLASSIFICATION

Medium-duty	Light-duty
Unimproved dirt	State Route

FAYETTE, MAINE

N4422.5—W7000/7.5

1966

AMS 6972 1 NE—SERIES V811

THIS MAP COMPLIES WITH NATIONAL MAP ACCURACY STANDARDS  
FOR SALE BY U.S. GEOLOGICAL SURVEY, RESTON, VIRGINIA 22092  
A FOLDER DESCRIBING TOPOGRAPHIC MAPS AND SYMBOLS IS AVAILABLE ON REQUEST