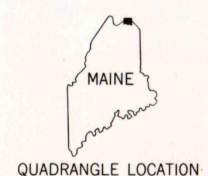
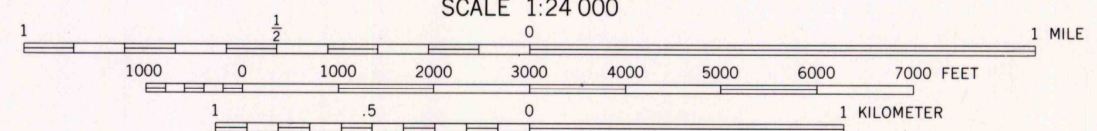
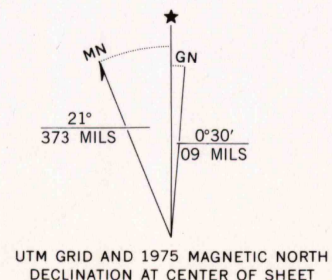




Produced and published by the Geological Survey
Orthophoto prepared from 1:76,000-scale aerial photograph taken October 9, 1975
Projection and 10,000-foot grid ticks, Maine coordinate system, east zone (transverse Mercator)
1000-meter Universal Transverse Mercator grid, zone 19, 1927 North American datum
Photomagey rectified by optical scanning which may produce double or mismatched images; use the mean of image positions for map point



PRINCIPAL NUMBERED HIGHWAYS
 ○ Interstate Route □ U. S. Route ○ State Route

This quadrangle area also covered by SE quarter of Frenchville 1:62,500-scale topographic map

FRENCHVILLE SE, MAINE-N. B.
N4715-W6815/7.5

1975

DMA 7378 IV SE-SERIES V011

THIS MAP COMPLIES WITH NATIONAL MAP ACCURACY STANDARDS FOR SALE BY U. S. GEOLOGICAL SURVEY, RESTON, VIRGINIA 22092

USGS
Historical File
National Mapping Div.

MAR 19 1987

900