
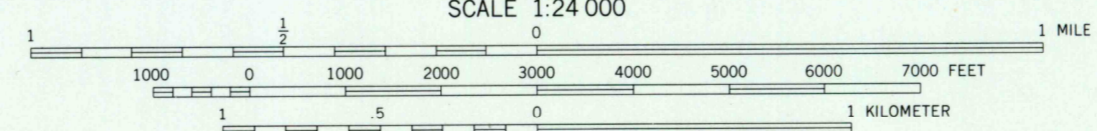
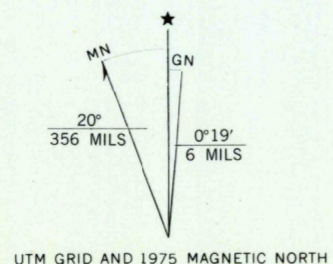


7276 I NW
(GRAND LAKE SEBOIS NW)

7276 II SW
(ASHLAND SW)



Produced and published by the Geological Survey
Orthophoto prepared from 1:76,000-scale
aerial photograph taken October 9, 1975
Projection and 10,000-foot grid ticks: Maine
coordinate system, east zone (transverse Mercator)
1000-meter Universal Transverse Mercator grid,
zone 19. 1927 North American datum
Photomagey rectified by optical scanning
which may produce double or mismatched images;
use the mean of image positions for map point



PRINCIPAL NUMBERED HIGHWAYS
○ Interstate Route □ U. S. Route ○ State Route

This quadrangle area also covered by NE quarter
of Grand Lake Sebouis 1:62,500-scale topographic map

GRAND LAKE SEBOIS NE, MAINE
N4622.5-W6830/7.5

1975

DMA 7276 I NE-SERIES V011

THIS MAP COMPLIES WITH NATIONAL MAP ACCURACY STANDARDS
FOR SALE BY U. S. GEOLOGICAL SURVEY, RESTON, VIRGINIA 22092

USGS
Historical File
National Mapping Div.

MAY 1 1981

900