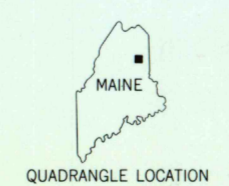
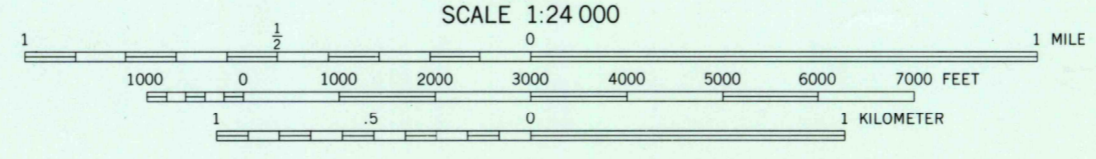
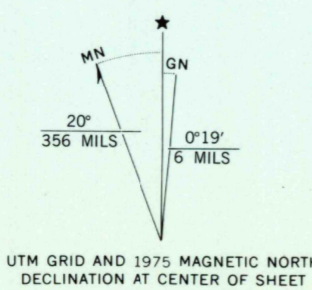




Produced and published by the Geological Survey  
 Orthophotograph prepared from 1:76,000-scale aerial photograph taken October 9, 1975  
 Projection and 10,000-foot grid ticks: Maine coordinate system, east zone (transverse Mercator) 1000-meter Universal Transverse Mercator grid, zone 19, 1927 North American datum  
 Photoimagery rectified by optical scanning which may produce double or mismatched images; use the mean of image positions for map point



PRINCIPAL NUMBERED HIGHWAYS  
 Interstate Route U. S. Route State Route

This quadrangle area also covered by NE quarter of Greenlaw 1:62,500-scale topographic map

GREENLAW NE, MAINE  
 N4637.5-W6830/7.5  
 1975  
 DMA 7277 II NE-SERIES V011

USGS  
 Historical File  
 National Mapping Division

MAY 1 1981

900