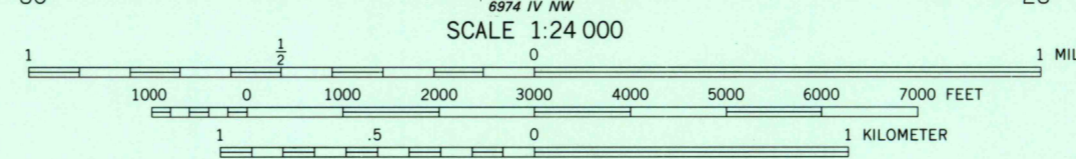
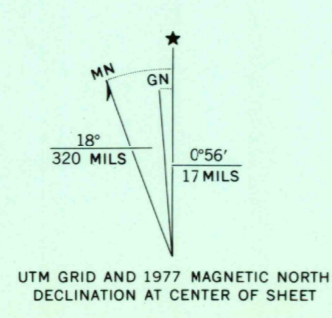
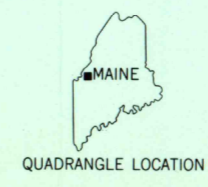


Produced and published by the Geological Survey  
Orthophotograph prepared from 1:80,000-scale  
aerial photograph taken October 31, 1977  
Projection and 10,000-foot grid ticks: Maine  
coordinate system, west zone (transverse Mercator)  
1000-meter Universal Transverse Mercator grid,  
zone 19. 1927 North American Datum  
To place on the predicted North American Datum 1983  
move the projection lines 2 meters south and  
40 meters west as shown by dashed corner ticks  
Photom imagery rectified by automatic correlation



PRINCIPAL NUMBERED HIGHWAYS  
Interstate Route U.S. Route State Route



This quadrangle area also covered by SW quarter  
of Attean 1:62,500-scale topographic map

HOLEB, MAINE  
N4530-W7022.5/7.5

1977

DMA 6975 III SW-SERIES V01.1

THIS MAP COMPLIES WITH NATIONAL MAP ACCURACY STANDARDS  
FOR SALE BY U.S. GEOLOGICAL SURVEY, RESTON, VIRGINIA 22092

USGS NMD HISTORICAL MAP  
REC'D FILE COPY

SEP 28 1985