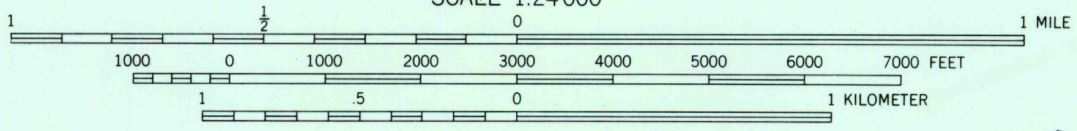
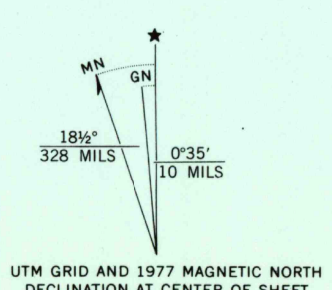



Produced and published by the Geological Survey  
Orthophoto prepared from 1:80,000-scale  
aerial photograph taken November 1, 1977  
Projection: Maine coordinate system,  
west zone (transverse Mercator)  
10,000-foot grid ticks based on Maine  
coordinate system, west and east zones  
1000-meter Universal Transverse Mercator grid,  
zone 19, 1927 North American Datum  
To place on the predicted North American Datum 1983  
move the projection lines to position shown by  
dashed corner ticks  
Photoimagery rectified by automatic correlation



THIS MAP COMPLIES WITH NATIONAL MAP ACCURACY STANDARDS  
FOR SALE BY U. S. GEOLOGICAL SURVEY, RESTON, VIRGINIA 22092



PRINCIPAL NUMBERED HIGHWAYS  
Interstate Route U. S. Route State Route

This quadrangle area also covered by NE quarter  
of The Forks 1:62,500-scale topographic map

INDIAN POND SOUTH, MAINE  
N4522.5-W6945/7.5

1977

DMA 7074 IV NE-SERIES V011

JUN 8 1981  
850